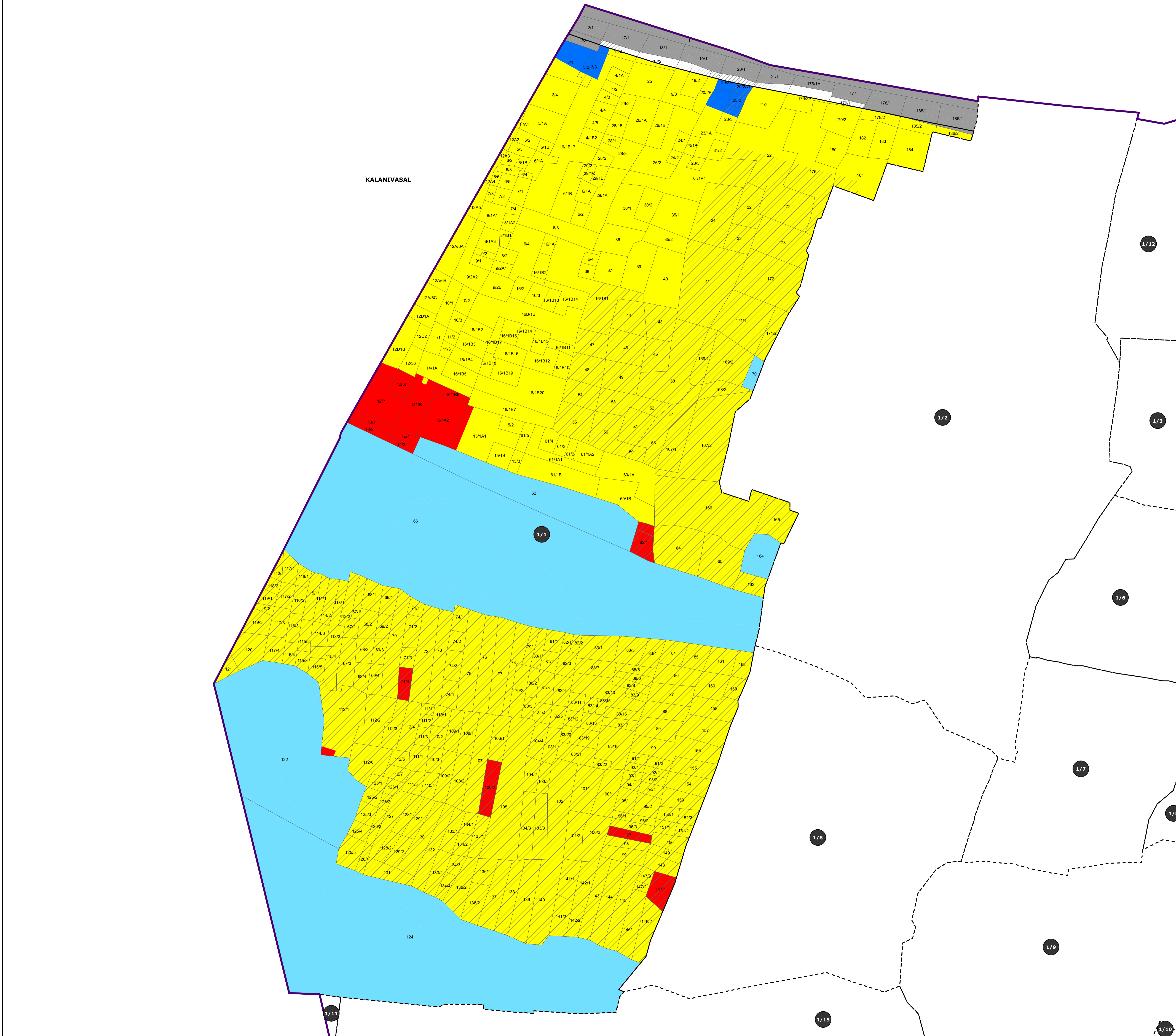


MASTER PLAN

PROPOSED LANDUSE - 2041

WARD 1 / BLOCK 1

KARAIKUDI LPA SIVAGANGA DISTRICT



LEGEND

- LOCAL PLANNING AREA BOUNDARY
- MUNICIPALITY BOUNDARY
- WARD BOUNDARY
- VILLAGE BOUNDARY
- NATIONAL HIGHWAYS
- STATE HIGHWAYS
- RAILWAY LINE
- WATERBODIES

LANDUSE

- | | EXISTING | PROPOSED |
|----------------------------------|----------|----------|
| RESIDENTIAL | | |
| COMMERCIAL | | |
| INDUSTRIAL | | |
| SPECIAL AND HAZARDOUS INDUSTRIES | | |
| INSTITUTIONAL | | |
| TRANSPOTATION | | |
| AGRICULTURE | | |

DEPUTY DIRECTOR OF
DISTRICT TOWN AND COUNTRY PLANNING
SIVAGANGA DISTRICT.

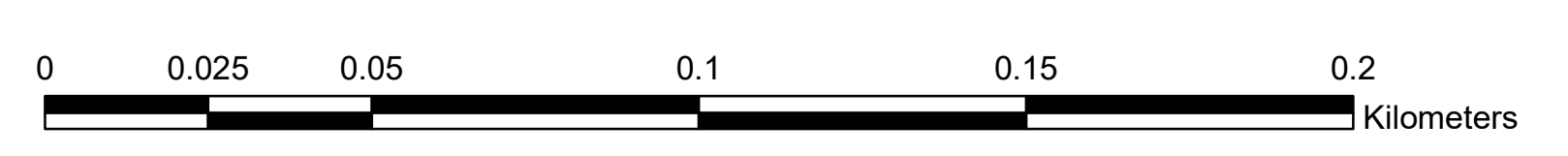
DEPUTY DIRECTOR OF
TOWN AND COUNTRY PLANNING
CHENNAI.

JOINT DIRECTOR OF
TOWN AND COUNTRY PLANNING
CHENNAI.

DIRECTOR OF TOWN AND COUNTRY PLANNING,
CHENNAI.


PRINCIPAL SECRETARY TO GOVERNMENT,
HOUSING AND URBAN DEVELOPMENT,
GOVERNMENT OF TAMILNADU.

1:1,120



PREPARED BY
KARAIKUDI LOCAL PLANNING AUTHORITY, SIVAGANGA.

DIRECTORATE OF TOWN
& COUNTRY PLANNING-TAMILNADU



DTCP

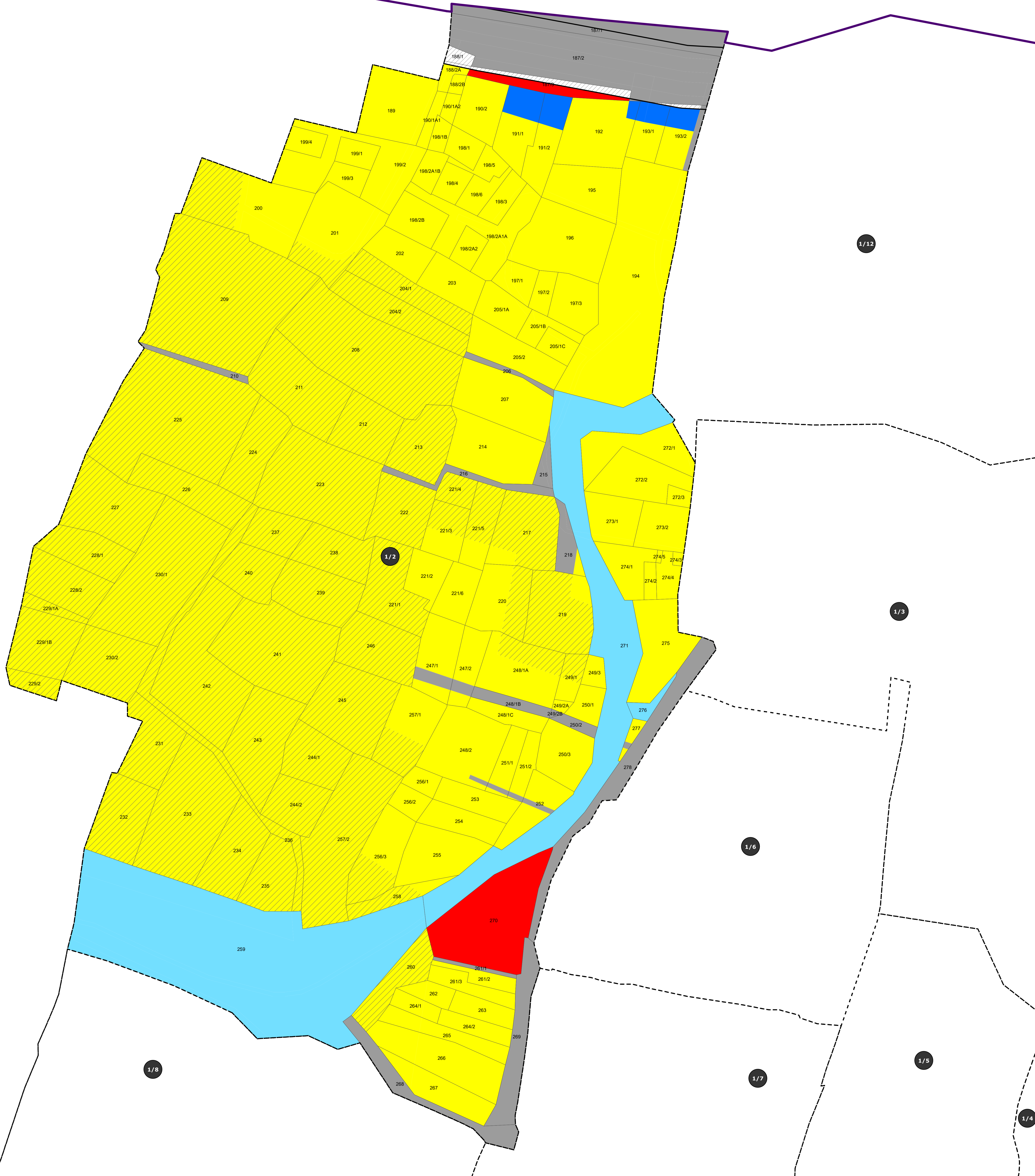
MASTER PLAN

PROPOSED LANDUSE - 2041

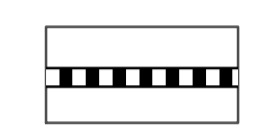
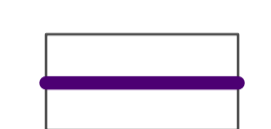

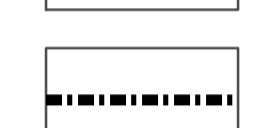



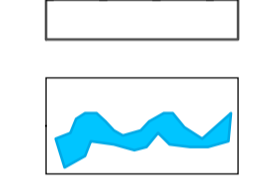
WARD 1 / BLOCK 2

KARAIKUDI LPA

SIVAGANGA DISTRICT



LEGEND

- LOCAL PLANNING AREA BOUNDARY 
- MUNICIPALITY BOUNDARY 
- WARD BOUNDARY 
- VILLAGE BOUNDARY 
- NATIONAL HIGHWAYS 
- STATE HIGHWAYS 
- RAILWAY LINE 
- WATERBODIES 

LANDUSE

- | | EXISTING | PROPOSED |
|----------------------------------|---|---|
| RESIDENTIAL |  |  |
| COMMERCIAL |  |  |
| INDUSTRIAL |  |  |
| SPECIAL AND HAZARDOUS INDUSTRIES |  |  |
| INSTITUTIONAL |  |  |
| TRANSPOTATION |  |  |
| AGRICULTURE |  |  |

DEPUTY DIRECTOR OF
DISTRICT TOWN AND COUNTRY PLANNING
SIVAGANGA DISTRICT.


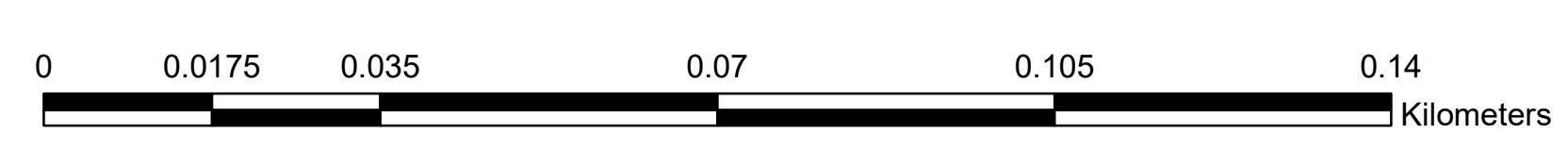
DEPUTY DIRECTOR OF
TOWN AND COUNTRY PLANNING
CHENNAI.

JOINT DIRECTOR OF
TOWN AND COUNTRY PLANNING
CHENNAI.

DIRECTOR OF TOWN AND COUNTRY PLANNING,
CHENNAI.


PRINCIPAL SECRETARY TO GOVERNMENT,
HOUSING AND URBAN DEVELOPMENT,
GOVERNMENT OF TAMILNADU.

1:740



PREPARED BY
KARAIKUDI LOCAL PLANNING AUTHORITY, SIVAGANGA.

DIRECTORATE OF TOWN
& COUNTRY PLANNING-TAMILNADU








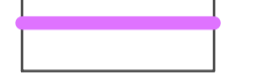
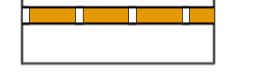

MASTER PLAN

PROPOSED LANDUSE - 2041












WARD 1 / BLOCK 3

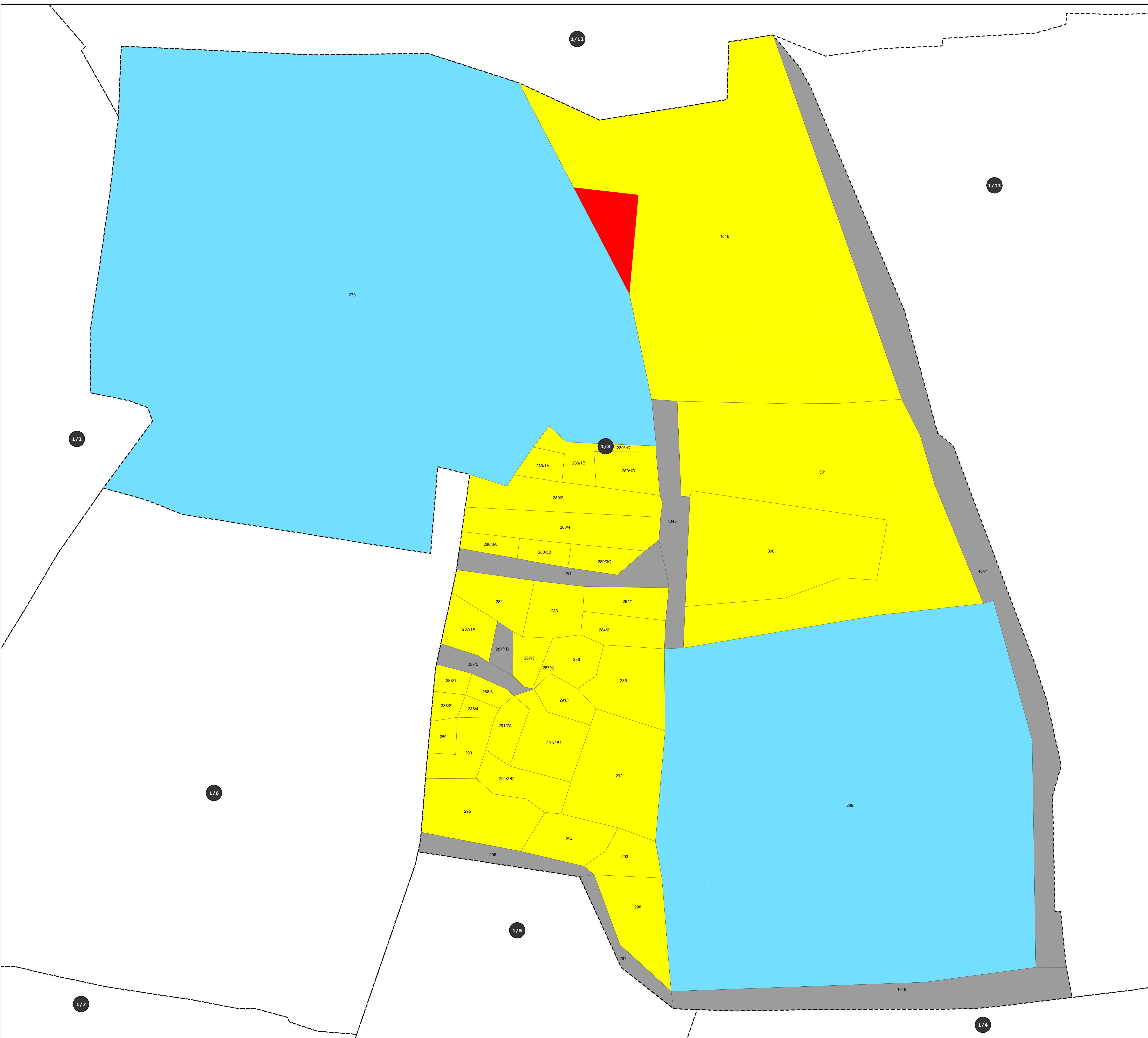
KARAIKUDI LPA SIVAGANGA DISTRICT

LEGEND

LOCAL PLANNING AREA BOUNDARY	
MUNICIPALITY BOUNDARY	
WARD BOUNDARY	
VILLAGE BOUNDARY	
NATIONAL HIGHWAYS	
STATE HIGHWAYS	
RAILWAY LINE	
WATERBODIES	

LANDUSE

	EXISTING	PROPOSED
RESIDENTIAL		
COMMERCIAL		
INDUSTRIAL		
SPECIAL AND HAZARDOUS INDUSTRIES		
INSTITUTIONAL		
TRANSPOTATION		
AGRICULTURE		



DEPUTY DIRECTOR OF
DISTRICT TOWN AND COUNTRY PLANNING
SIVAGANGA DISTRICT.


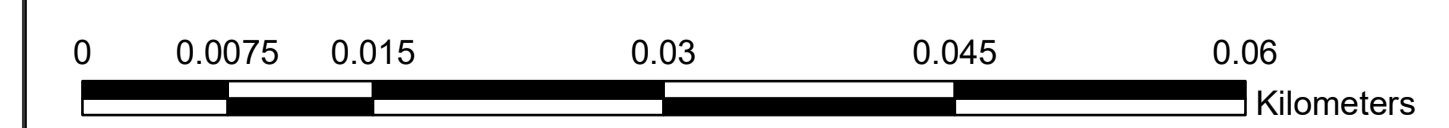
DEPUTY DIRECTOR OF
TOWN AND COUNTRY PLANNING
CHENNAI.

JOINT DIRECTOR OF
TOWN AND COUNTRY PLANNING
CHENNAI.

DIRECTOR OF TOWN AND COUNTRY PLANNING,
CHENNAI.

PRINCIPAL SECRETARY TO GOVERNMENT,
HOUSING AND URBAN DEVELOPMENT,
GOVERNMENT OF TAMILNADU.

1:390



PREPARED BY
KARAIKUDI LOCAL PLANNING AUTHORITY, SIVAGANGA.

DIRECTORATE OF TOWN
& COUNTRY PLANNING-TAMILNADU

DTCP

K A R A I K U D I L O C A L P L A N N I N G A R E A

MASTER PLAN

PROPOSED LANDUSE - 2041

WARD 1 / BLOCK 4

KARAIKUDI LPA

SIVAGANGA DISTRICT

LEGEND

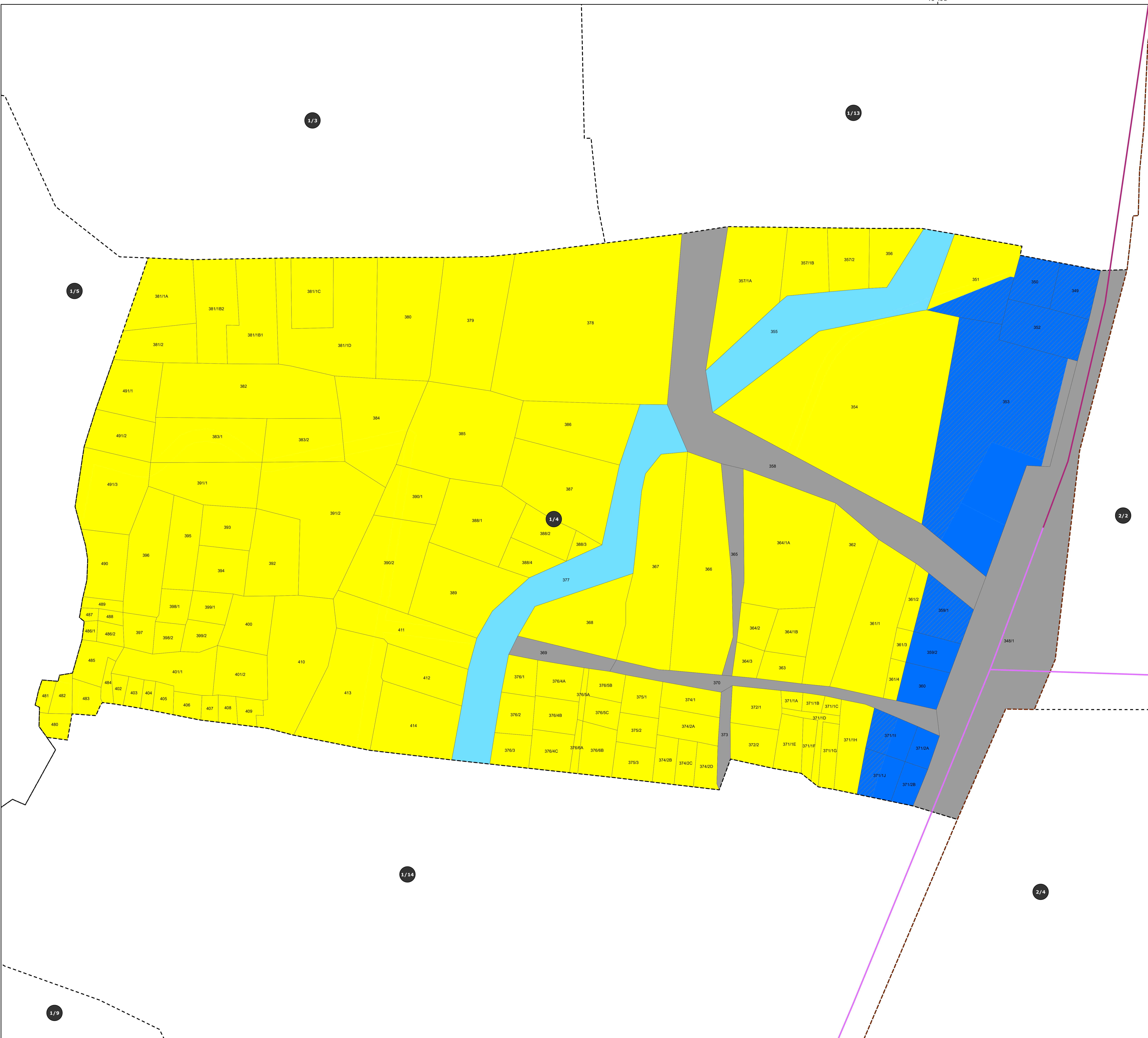
- LOCAL PLANNING AREA BOUNDARY
- MUNICIPALITY BOUNDARY
- WARD BOUNDARY
- VILLAGE BOUNDARY
- NATIONAL HIGHWAYS
- STATE HIGHWAYS
- RAILWAY LINE
- WATERBODIES

LANDUSE

- RESIDENTIAL
- COMMERCIAL
- INDUSTRIAL
- SPECIAL AND HAZARDOUS INDUSTRIES
- INSTITUTIONAL
- TRANSPOTATION
- AGRICULTURE

EXISTING PROPOSED

-
-
-
-
-
-



**DEPUTY DIRECTOR OF
DISTRICT TOWN AND COUNTRY PLANNING
SIVAGANGA DISTRICT.**



**DEPUTY DIRECTOR OF
TOWN AND COUNTRY PLANNING
CHENNAI.**

**JOINT DIRECTOR OF
TOWN AND COUNTRY PLANNING
CHENNAI.**

**DIRECTOR OF TOWN AND COUNTRY PLANNING,
CHENNAI.**

**PRINCIPAL SECRETARY TO GOVERNMENT,
HOUSING AND URBAN DEVELOPMENT,
GOVERNMENT OF TAMILNADU.**

1:320



PREPARED BY
KARAIKUDI LOCAL PLANNING AUTHORITY, SIVAGANGA.

**DIRECTORATE OF TOWN
& COUNTRY PLANNING-TAMILNADU**

DTCP

K A R A I K U D I L O C A L P L A N N I N G A R E A






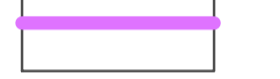
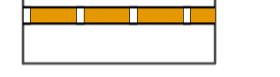

MASTER PLAN

PROPOSED LANDUSE - 2041














WARD 1 / BLOCK 5

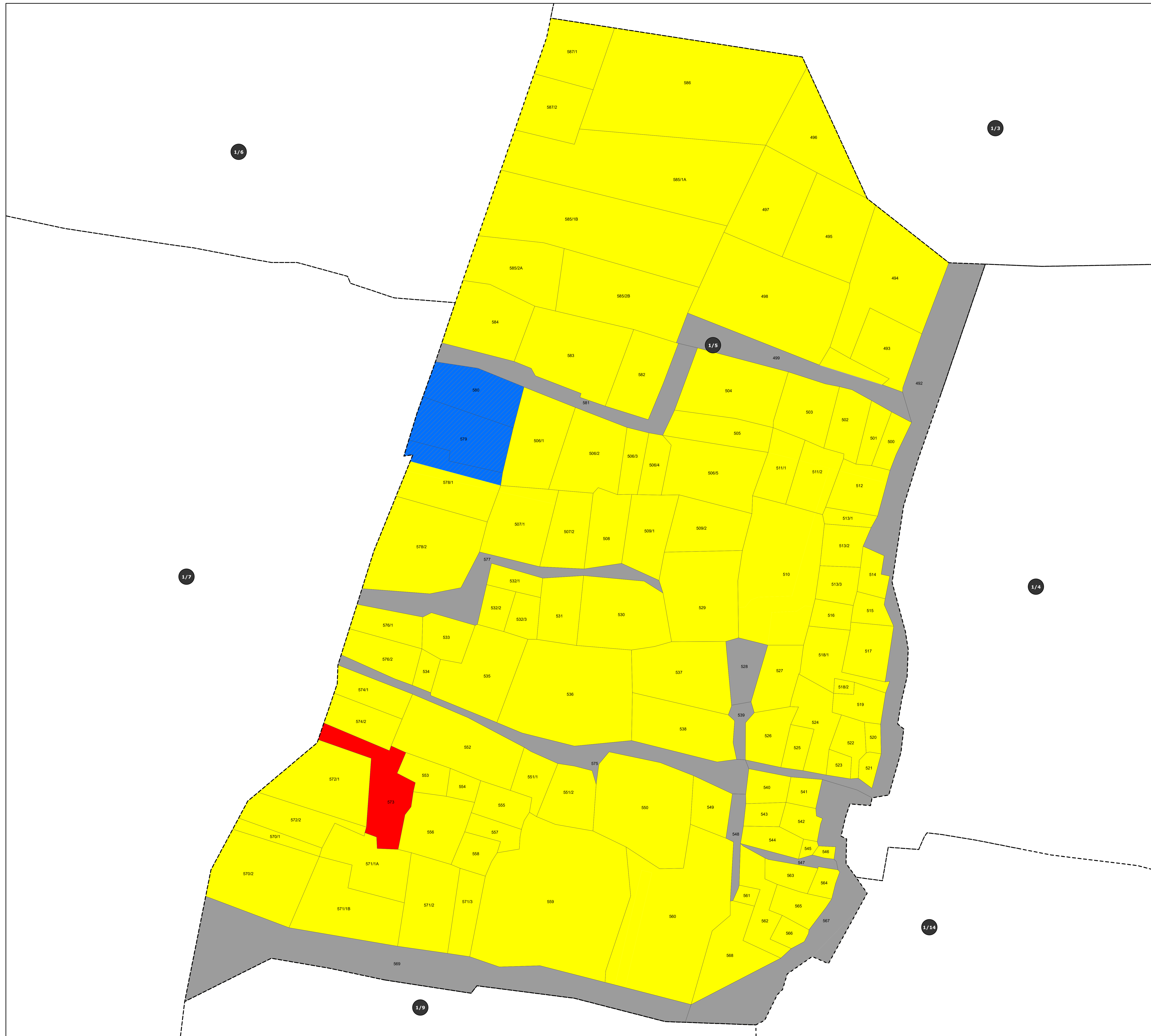
KARAIKUDI LPA SIVAGANGA DISTRICT

LEGEND

- LOCAL PLANNING AREA BOUNDARY 
- MUNICIPALITY BOUNDARY 
- WARD BOUNDARY 
- VILLAGE BOUNDARY 
- NATIONAL HIGHWAYS 
- STATE HIGHWAYS 
- RAILWAY LINE 
- WATERBODIES 

LANDUSE

- | | EXISTING | PROPOSED |
|----------------------------------|---|---|
| RESIDENTIAL |  |  |
| COMMERCIAL |  |  |
| INDUSTRIAL |  |  |
| SPECIAL AND HAZARDOUS INDUSTRIES |  |  |
| INSTITUTIONAL |  |  |
| TRANSPOTATION |  |  |
| AGRICULTURE |  |  |




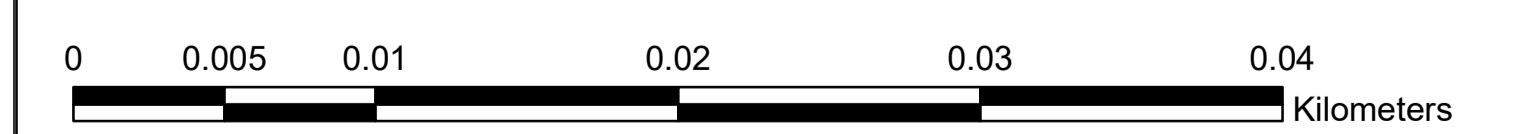
DEPUTY DIRECTOR OF
DISTRICT TOWN AND COUNTRY PLANNING
SIVAGANGA DISTRICT.

DEPUTY DIRECTOR OF TOWN AND COUNTRY PLANNING CHENNAI.	JOINT DIRECTOR OF TOWN AND COUNTRY PLANNING CHENNAI.
---	--

DIRECTOR OF TOWN AND COUNTRY PLANNING,
CHENNAI.

PRINCIPAL SECRETARY TO GOVERNMENT,
HOUSING AND URBAN DEVELOPMENT,
GOVERNMENT OF TAMILNADU.

1:250



PREPARED BY
KARAIKUDI LOCAL PLANNING AUTHORITY, SIVAGANGA.

DIRECTORATE OF TOWN
& COUNTRY PLANNING-TAMILNADU

DTCP

K A R A I K U D I L O C A L P L A N N I N G A R E A

MASTER PLAN

PROPOSED LANDUSE - 2041

WARD 1 / BLOCK 6

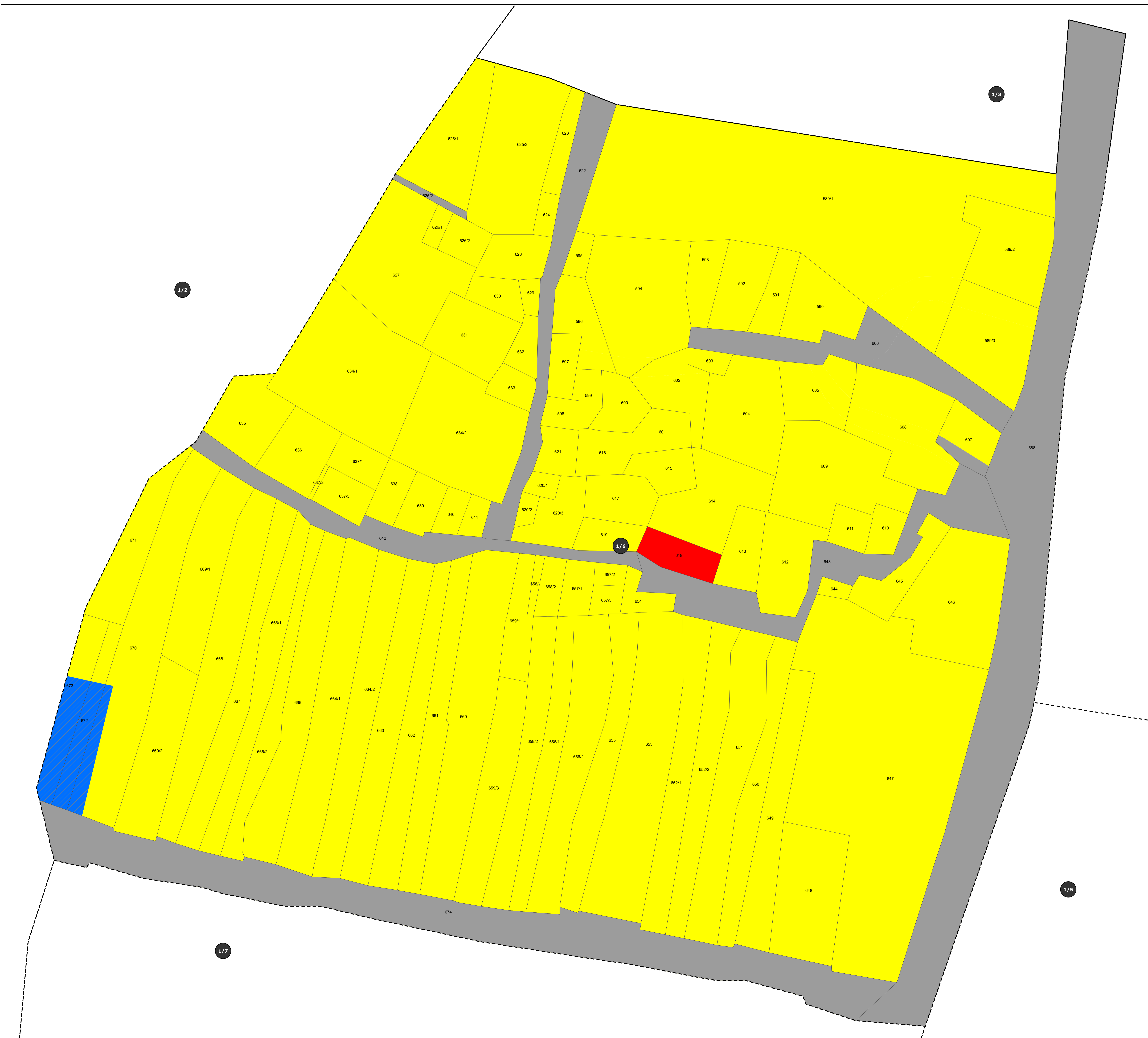
KARAIKUDI LPA SIVAGANGA DISTRICT

LEGEND

- LOCAL PLANNING AREA BOUNDARY
- MUNICIPALITY BOUNDARY
- WARD BOUNDARY
- VILLAGE BOUNDARY
- NATIONAL HIGHWAYS
- STATE HIGHWAYS
- RAILWAY LINE
- WATERBODIES

LANDUSE

- | | EXISTING | PROPOSED |
|----------------------------------|----------|----------|
| RESIDENTIAL | | |
| COMMERCIAL | | |
| INDUSTRIAL | | |
| SPECIAL AND HAZARDOUS INDUSTRIES | | |
| INSTITUTIONAL | | |
| TRANSPOTATION | | |
| AGRICULTURE | | |



**DEPUTY DIRECTOR OF
DISTRICT TOWN AND COUNTRY PLANNING
SIVAGANGA DISTRICT.**


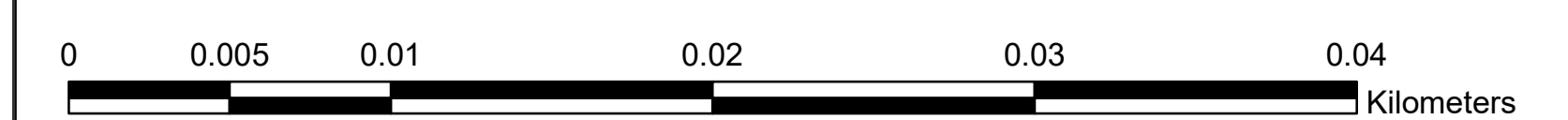
**DEPUTY DIRECTOR OF
TOWN AND COUNTRY PLANNING
CHENNAI.**

**JOINT DIRECTOR OF
TOWN AND COUNTRY PLANNING
CHENNAI.**

**DIRECTOR OF TOWN AND COUNTRY PLANNING,
CHENNAI.**

**PRINCIPAL SECRETARY TO GOVERNMENT,
HOUSING AND URBAN DEVELOPMENT,
GOVERNMENT OF TAMILNADU.**

1:220



PREPARED BY
KARAIKUDI LOCAL PLANNING AUTHORITY, SIVAGANGA.

**DIRECTORATE OF TOWN
& COUNTRY PLANNING-TAMILNADU**

DTCP

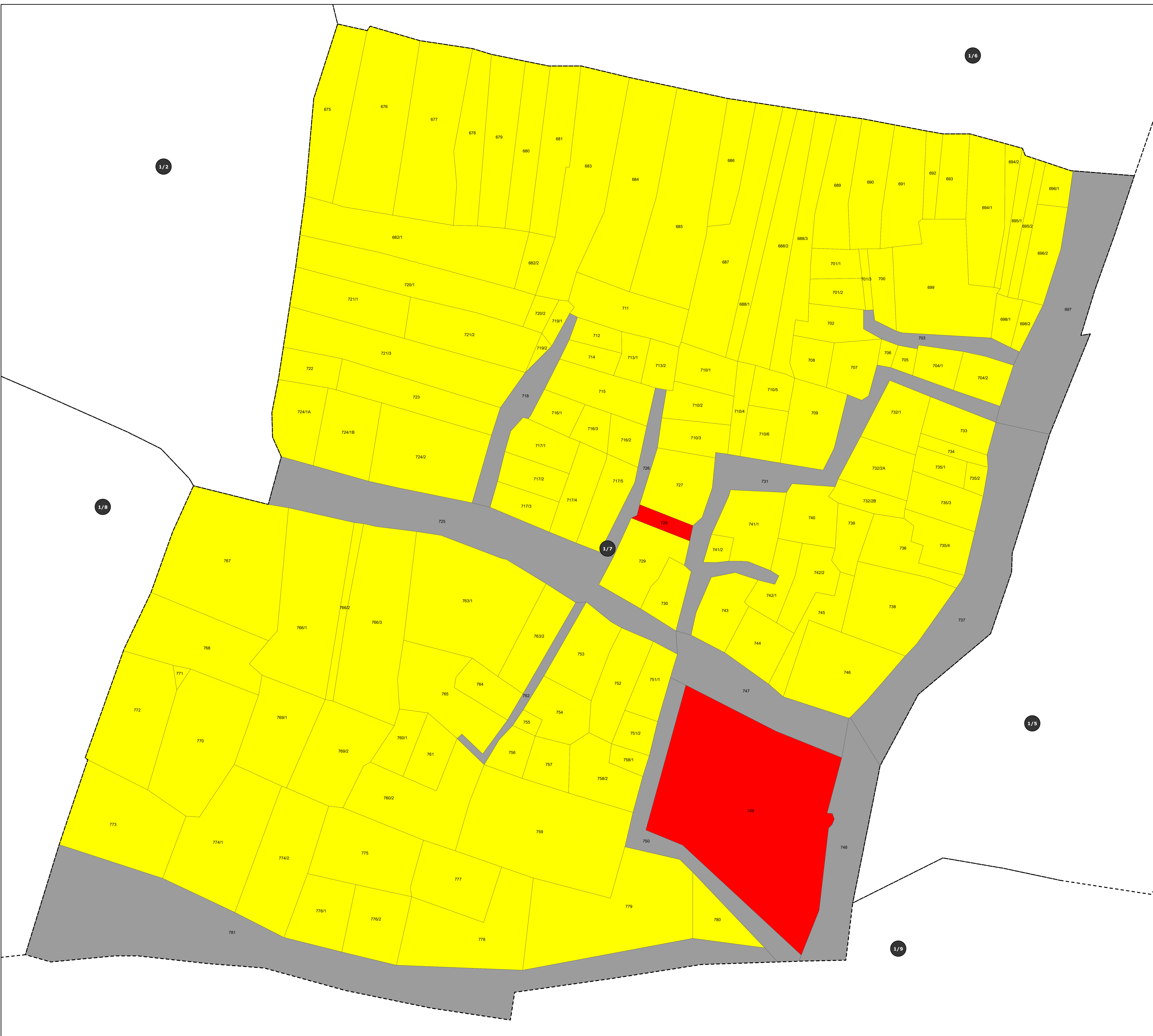
K A R A I K U D I L O C A L P L A N N I N G A R E A

MASTER PLAN

PROPOSED LANDUSE - 2041

WARD 1 / BLOCK 7

KARAIKUDI LPA SIVAGANGA DISTRICT



LEGEND

- LOCAL PLANNING AREA BOUNDARY
- MUNICIPALITY BOUNDARY
- WARD BOUNDARY
- VILLAGE BOUNDARY
- NATIONAL HIGHWAYS
- STATE HIGHWAYS
- RAILWAY LINE
- WATERBODIES

LANDUSE

- | | EXISTING | PROPOSED |
|----------------------------------|----------|----------|
| RESIDENTIAL | | |
| COMMERCIAL | | |
| INDUSTRIAL | | |
| SPECIAL AND HAZARDOUS INDUSTRIES | | |
| INSTITUTIONAL | | |
| TRANSPOTATION | | |
| AGRICULTURE | | |

**DEPUTY DIRECTOR OF
DISTRICT TOWN AND COUNTRY PLANNING
SIVAGANGA DISTRICT.**

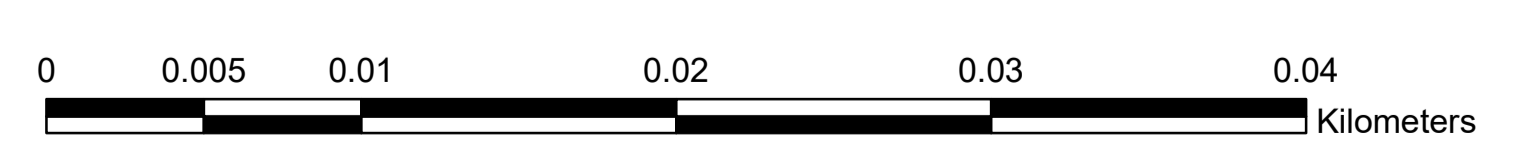
**DEPUTY DIRECTOR OF
TOWN AND COUNTRY PLANNING
CHENNAI.**

**JOINT DIRECTOR OF
TOWN AND COUNTRY PLANNING
CHENNAI.**

**DIRECTOR OF TOWN AND COUNTRY PLANNING,
CHENNAI.**

**PRINCIPAL SECRETARY TO GOVERNMENT,
HOUSING AND URBAN DEVELOPMENT,
GOVERNMENT OF TAMILNADU.**

1:240



PREPARED BY
KARAIKUDI LOCAL PLANNING AUTHORITY, SIVAGANGA.

**DIRECTORATE OF TOWN
& COUNTRY PLANNING-TAMILNADU**



MASTER PLAN









PROPOSED LANDUSE - 2041

WARD 1 / BLOCK 8














KARAIKUDI LPA

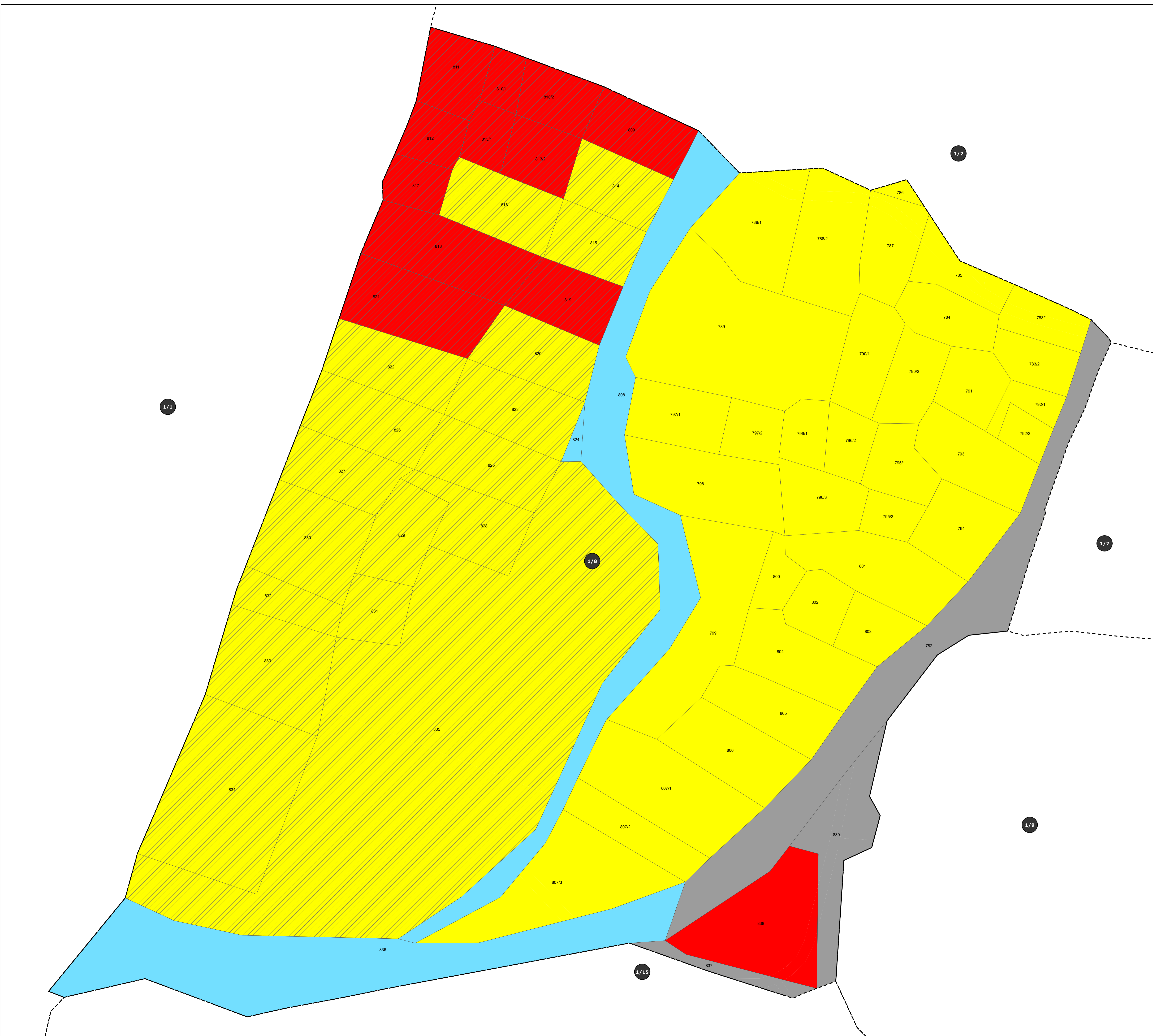
SIVAGANGA DISTRICT

LEGEND

- LOCAL PLANNING AREA BOUNDARY 
- MUNICIPALITY BOUNDARY 
- WARD BOUNDARY 
- VILLAGE BOUNDARY 
- NATIONAL HIGHWAYS 
- STATE HIGHWAYS 
- RAILWAY LINE 
- WATERBODIES 

LANDUSE

- | | EXISTING | PROPOSED |
|----------------------------------|---|---|
| RESIDENTIAL |  |  |
| COMMERCIAL |  |  |
| INDUSTRIAL |  |  |
| SPECIAL AND HAZARDOUS INDUSTRIES |  |  |
| INSTITUTIONAL |  |  |
| TRANSPOTATION |  |  |
| AGRICULTURE |  |  |




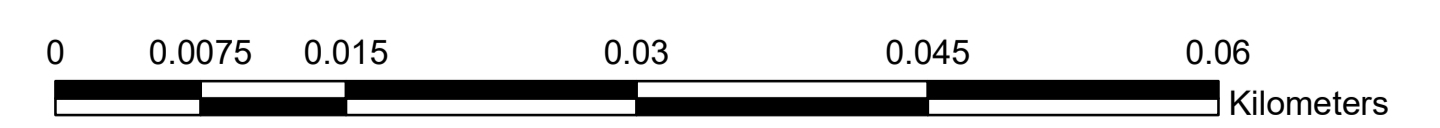
DEPUTY DIRECTOR OF
DISTRICT TOWN AND COUNTRY PLANNING
SIVAGANGA DISTRICT.

DEPUTY DIRECTOR OF TOWN AND COUNTRY PLANNING CHENNAI.	JOINT DIRECTOR OF TOWN AND COUNTRY PLANNING CHENNAI.
---	--

DIRECTOR OF TOWN AND COUNTRY PLANNING,
CHENNAI.

PRINCIPAL SECRETARY TO GOVERNMENT,
HOUSING AND URBAN DEVELOPMENT,
GOVERNMENT OF TAMILNADU.

1:390



PREPARED BY
KARAIKUDI LOCAL PLANNING AUTHORITY, SIVAGANGA.

DIRECTORATE OF TOWN
& COUNTRY PLANNING-TAMILNADU

DTCP

K A R A I K U D I L O C A L P L A N N I N G A R E A

MASTER PLAN

PROPOSED LANDUSE - 2041

WARD 1 / BLOCK 9

KARAIKUDI LPA SIVAGANGA DISTRICT

LEGEND

- LOCAL PLANNING AREA BOUNDARY
- MUNICIPALITY BOUNDARY
- WARD BOUNDARY
- VILLAGE BOUNDARY
- NATIONAL HIGHWAYS
- STATE HIGHWAYS
- RAILWAY LINE
- WATERBODIES

LANDUSE

- | | | |
|----------------------------------|--|--|
| RESIDENTIAL | | |
| COMMERCIAL | | |
| INDUSTRIAL | | |
| SPECIAL AND HAZARDOUS INDUSTRIES | | |
| INSTITUTIONAL | | |
| TRANSPOTATION | | |
| AGRICULTURE | | |

EXISTING PROPOSED

- | | |
|--|--|
| | |
| | |
| | |
| | |
| | |
| | |
| | |



DEPUTY DIRECTOR OF
DISTRICT TOWN AND COUNTRY PLANNING
SIVAGANGA DISTRICT.


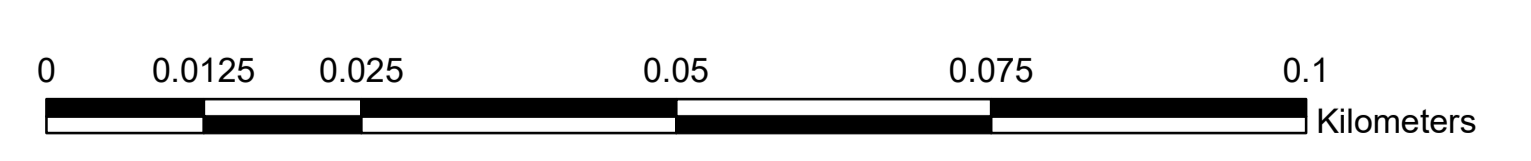
DEPUTY DIRECTOR OF
TOWN AND COUNTRY PLANNING
CHENNAI.

JOINT DIRECTOR OF
TOWN AND COUNTRY PLANNING
CHENNAI.

DIRECTOR OF TOWN AND COUNTRY PLANNING,
CHENNAI.

PRINCIPAL SECRETARY TO GOVERNMENT,
HOUSING AND URBAN DEVELOPMENT,
GOVERNMENT OF TAMILNADU.

1:600



PREPARED BY
KARAIKUDI LOCAL PLANNING AUTHORITY, SIVAGANGA.

DIRECTORATE OF TOWN
& COUNTRY PLANNING-TAMILNADU



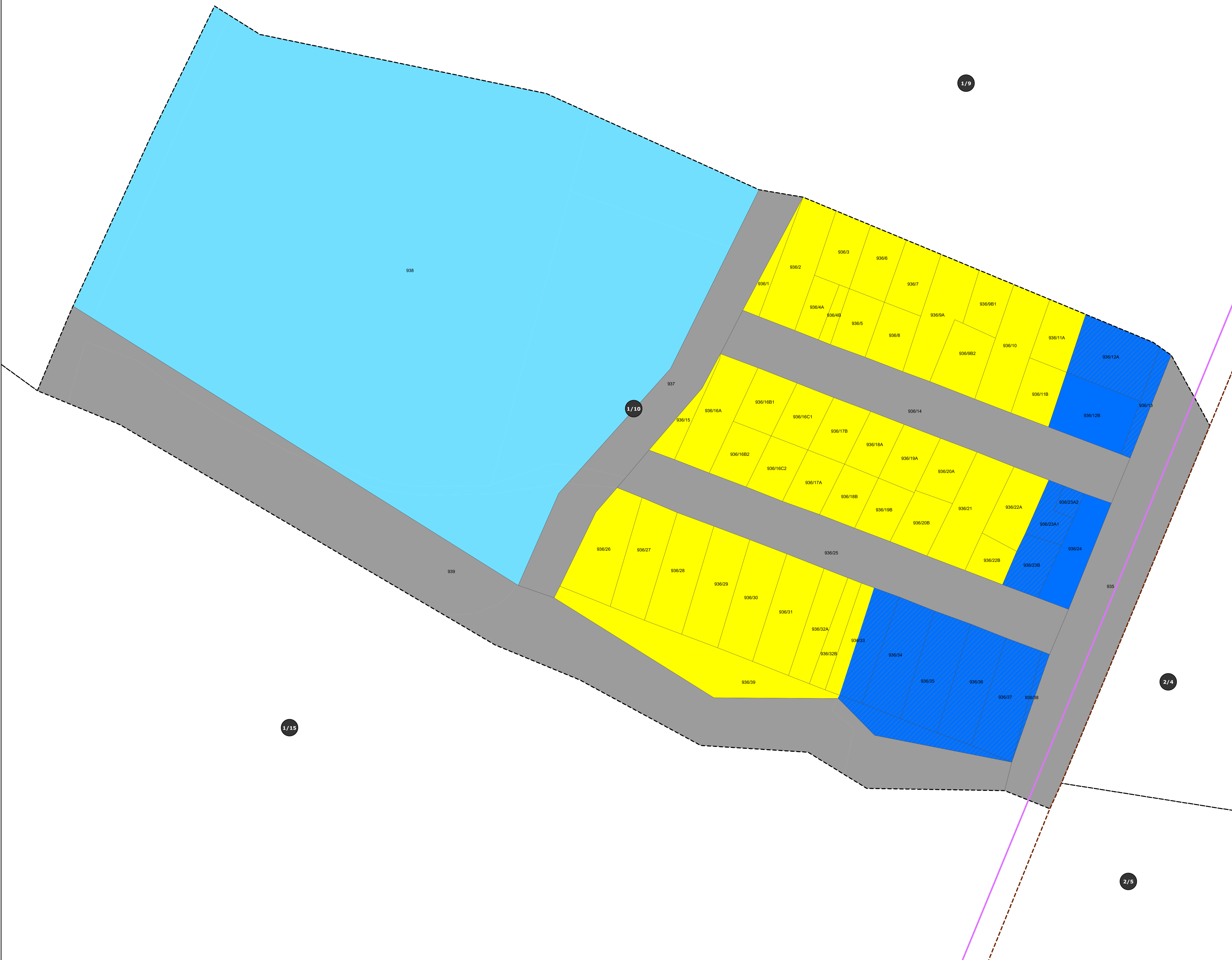
MASTER PLAN

PROPOSED LANDUSE - 2041

WARD 1 / BLOCK 10

KARAIKUDI LPA

SIVAGANGA DISTRICT



LEGEND

- LOCAL PLANNING AREA BOUNDARY
- MUNICIPALITY BOUNDARY
- WARD BOUNDARY
- VILLAGE BOUNDARY
- NATIONAL HIGHWAYS
- STATE HIGHWAYS
- RAILWAY LINE
- WATERBODIES

LANDUSE

- | | EXISTING | PROPOSED |
|----------------------------------|----------|----------|
| RESIDENTIAL | | |
| COMMERCIAL | | |
| INDUSTRIAL | | |
| SPECIAL AND HAZARDOUS INDUSTRIES | | |
| INSTITUTIONAL | | |
| TRANSPOTATION | | |
| AGRICULTURE | | |


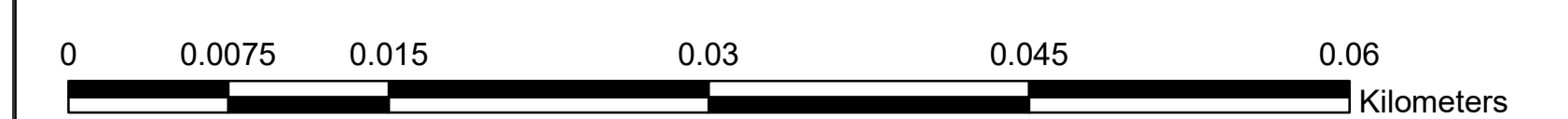
DEPUTY DIRECTOR OF
DISTRICT TOWN AND COUNTRY PLANNING
SIVAGANGA DISTRICT.

DEPUTY DIRECTOR OF TOWN AND COUNTRY PLANNING CHENNAI.	JOINT DIRECTOR OF TOWN AND COUNTRY PLANNING CHENNAI.
---	--

DIRECTOR OF TOWN AND COUNTRY PLANNING,
CHENNAI.

PRINCIPAL SECRETARY TO GOVERNMENT,
HOUSING AND URBAN DEVELOPMENT,
GOVERNMENT OF TAMILNADU.

1:330



PREPARED BY
KARAIKUDI LOCAL PLANNING AUTHORITY, SIVAGANGA.

DIRECTORATE OF TOWN
& COUNTRY PLANNING-TAMILNADU

DTCP

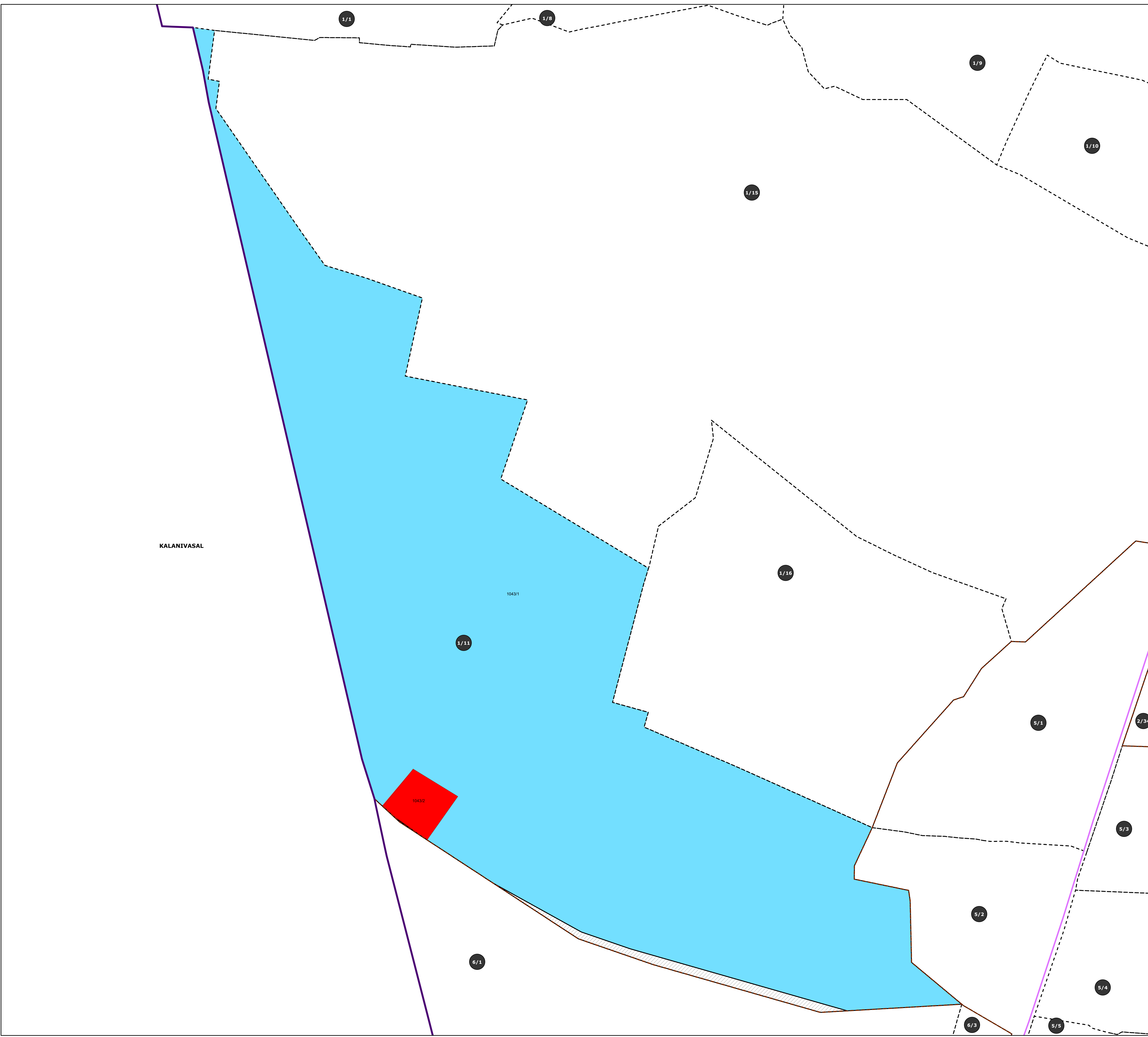
MASTER PLAN

PROPOSED LANDUSE - 2041

WARD 1 / BLOCK 11

KARAIKUDI LPA

SIVAGANGA DISTRICT



LEGEND

- LOCAL PLANNING AREA BOUNDARY
- MUNICIPALITY BOUNDARY
- WARD BOUNDARY
- VILLAGE BOUNDARY
- NATIONAL HIGHWAYS
- STATE HIGHWAYS
- RAILWAY LINE
- WATERBODIES

LANDUSE

- | | EXISTING | PROPOSED |
|----------------------------------|----------|----------|
| RESIDENTIAL | | |
| COMMERCIAL | | |
| INDUSTRIAL | | |
| SPECIAL AND HAZARDOUS INDUSTRIES | | |
| INSTITUTIONAL | | |
| TRANSPOTATION | | |
| AGRICULTURE | | |

DEPUTY DIRECTOR OF
DISTRICT TOWN AND COUNTRY PLANNING
SIVAGANGA DISTRICT.


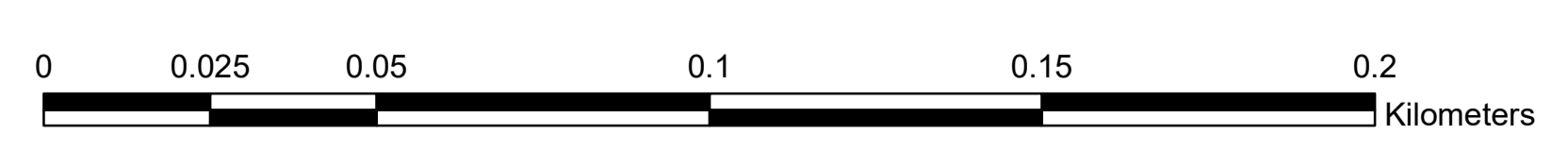
DEPUTY DIRECTOR OF
TOWN AND COUNTRY PLANNING
CHENNAI.

JOINT DIRECTOR OF
TOWN AND COUNTRY PLANNING
CHENNAI.

DIRECTOR OF TOWN AND COUNTRY PLANNING,
CHENNAI.

PRINCIPAL SECRETARY TO GOVERNMENT,
HOUSING AND URBAN DEVELOPMENT,
GOVERNMENT OF TAMILNADU.

1:1,070



PREPARED BY
KARAIKUDI LOCAL PLANNING AUTHORITY, SIVAGANGA.

DIRECTORATE OF TOWN
& COUNTRY PLANNING-TAMILNADU



K A R A I K U D I L O C A L P L A N N I N G A R E A

MASTER PLAN

PROPOSED LANDUSE - 2041

WARD 1 / BLOCK 12

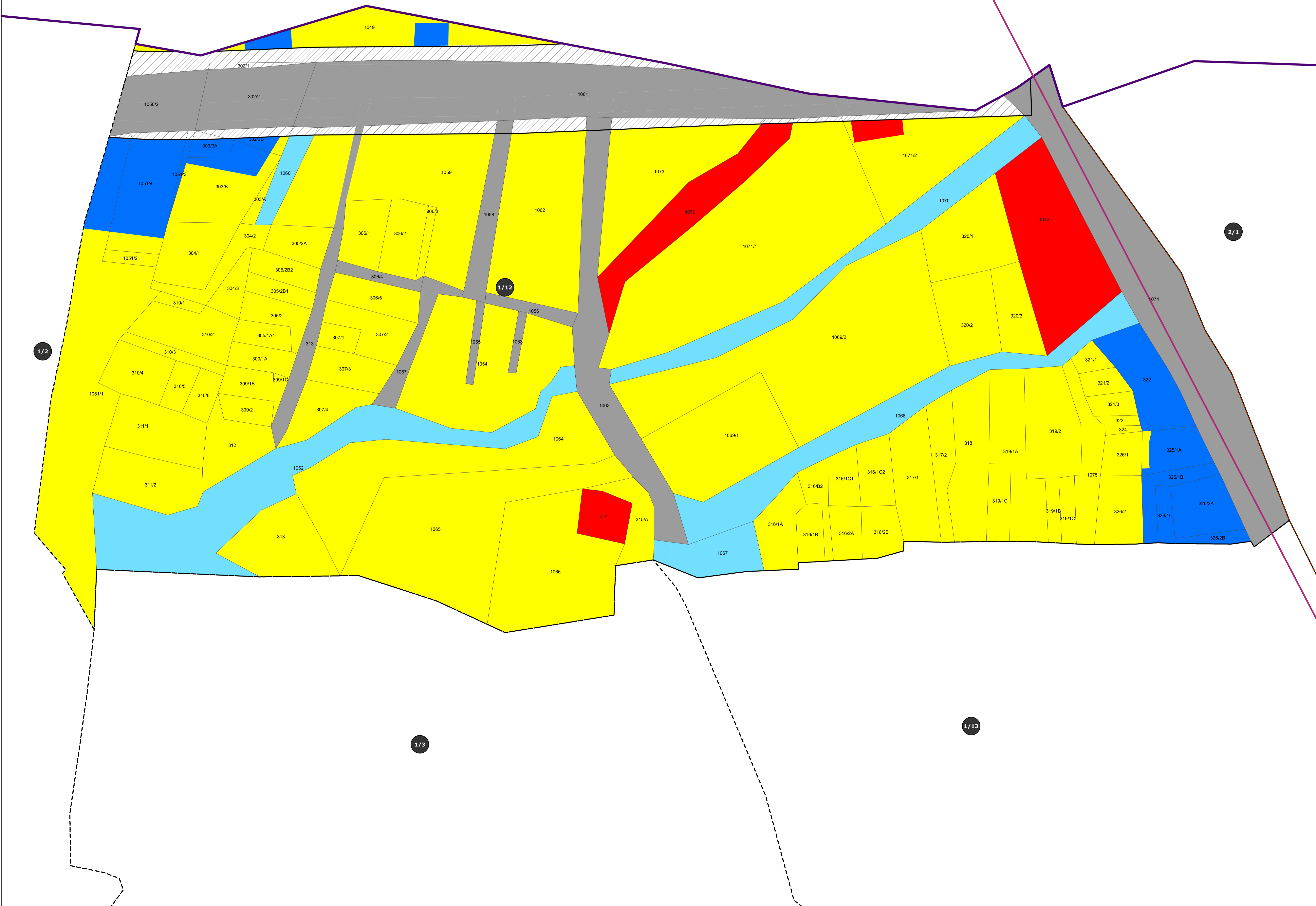
KARAIKUDI LPA SIVAGANGA DISTRICT

LEGEND

- LOCAL PLANNING AREA BOUNDARY
- MUNICIPALITY BOUNDARY
- WARD BOUNDARY
- VILLAGE BOUNDARY
- NATIONAL HIGHWAYS
- STATE HIGHWAYS
- RAILWAY LINE
- WATERBODIES

LANDUSE

- | | EXISTING | PROPOSED |
|----------------------------------|----------|----------|
| RESIDENTIAL | | |
| COMMERCIAL | | |
| INDUSTRIAL | | |
| SPECIAL AND HAZARDOUS INDUSTRIES | | |
| INSTITUTIONAL | | |
| TRANSPORTATION | | |
| AGRICULTURE | | |




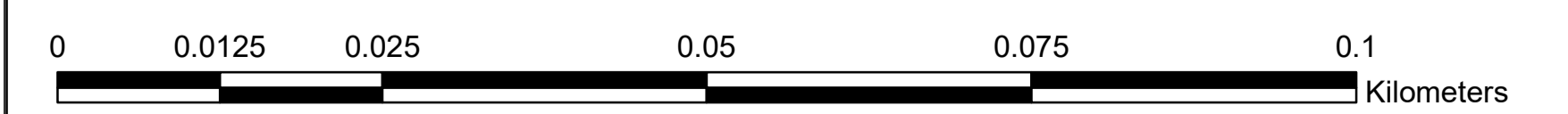
**DEPUTY DIRECTOR OF
DISTRICT TOWN AND COUNTRY PLANNING
SIVAGANGA DISTRICT.**

DEPUTY DIRECTOR OF TOWN AND COUNTRY PLANNING CHENNAI.	JOINT DIRECTOR OF TOWN AND COUNTRY PLANNING CHENNAI.
--	---

**DIRECTOR OF TOWN AND COUNTRY PLANNING,
CHENNAI.**

**PRINCIPAL SECRETARY TO GOVERNMENT,
HOUSING AND URBAN DEVELOPMENT,
GOVERNMENT OF TAMILNADU.**

1:520



PREPARED BY
KARAIKUDI LOCAL PLANNING AUTHORITY, SIVAGANGA.

**DIRECTORATE OF TOWN
& COUNTRY PLANNING-TAMILNADU**

DTCP

MASTER PLAN

PROPOSED LANDUSE - 2041

WARD 1 / BLOCK 13

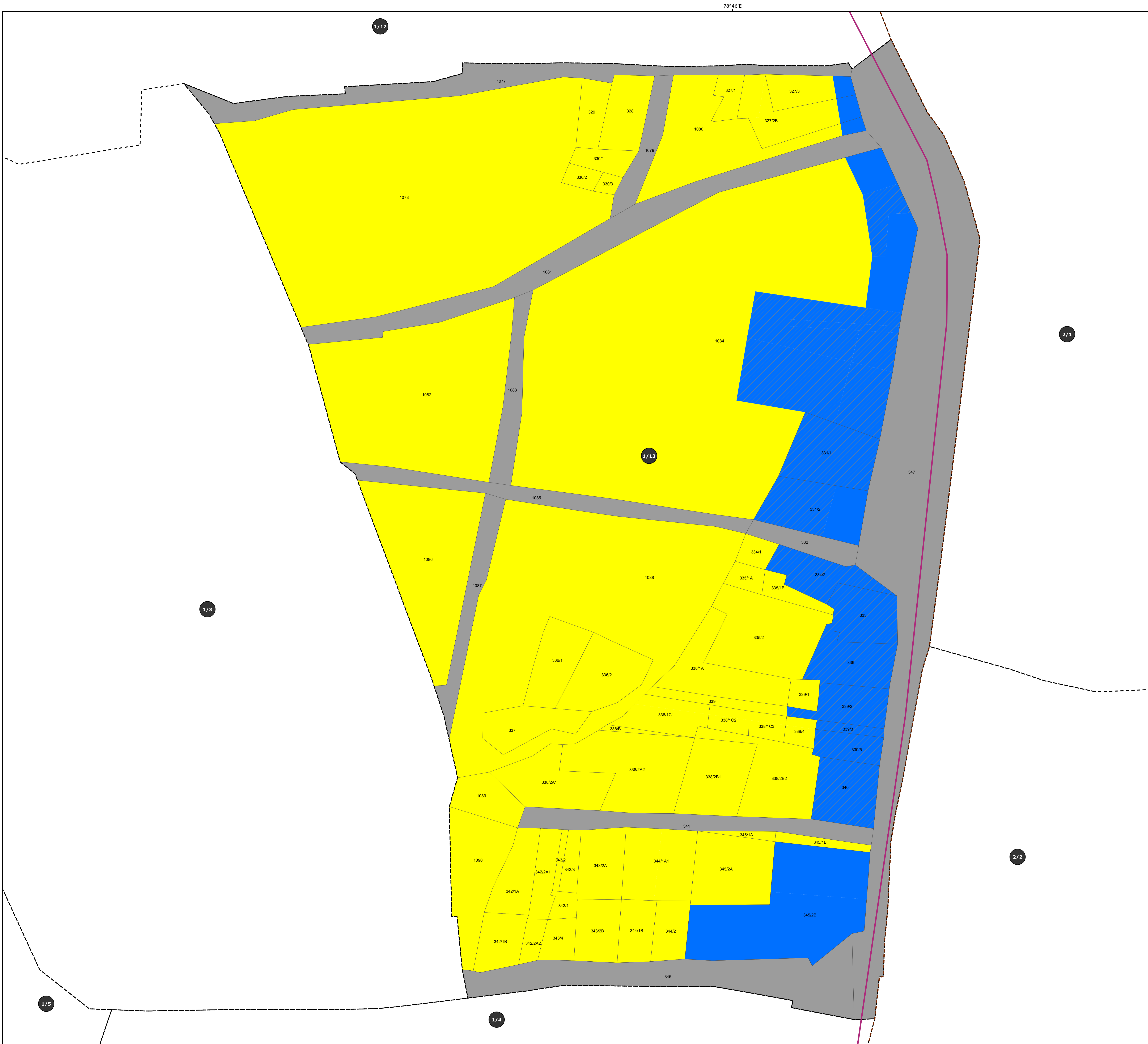
KARAIKUDI LPA SIVAGANGA DISTRICT

LEGEND

- LOCAL PLANNING AREA BOUNDARY
- MUNICIPALITY BOUNDARY
- WARD BOUNDARY
- VILLAGE BOUNDARY
- NATIONAL HIGHWAYS
- STATE HIGHWAYS
- RAILWAY LINE
- WATERBODIES

LANDUSE

- | | EXISTING | PROPOSED |
|----------------------------------|----------|----------|
| RESIDENTIAL | | |
| COMMERCIAL | | |
| INDUSTRIAL | | |
| SPECIAL AND HAZARDOUS INDUSTRIES | | |
| INSTITUTIONAL | | |
| TRANSPOTATION | | |
| AGRICULTURE | | |



DEPUTY DIRECTOR OF
DISTRICT TOWN AND COUNTRY PLANNING
SIVAGANGA DISTRICT.

DEPUTY DIRECTOR OF TOWN AND COUNTRY PLANNING CHENNAI.	JOINT DIRECTOR OF TOWN AND COUNTRY PLANNING CHENNAI.
---	--

DIRECTOR OF TOWN AND COUNTRY PLANNING,
CHENNAI.

PRINCIPAL SECRETARY TO GOVERNMENT,
HOUSING AND URBAN DEVELOPMENT,
GOVERNMENT OF TAMILNADU.

1:410

PREPARED BY
KARAIKUDI LOCAL PLANNING AUTHORITY, SIVAGANGA.
DIRECTORATE OF TOWN
& COUNTRY PLANNING-TAMILNADU



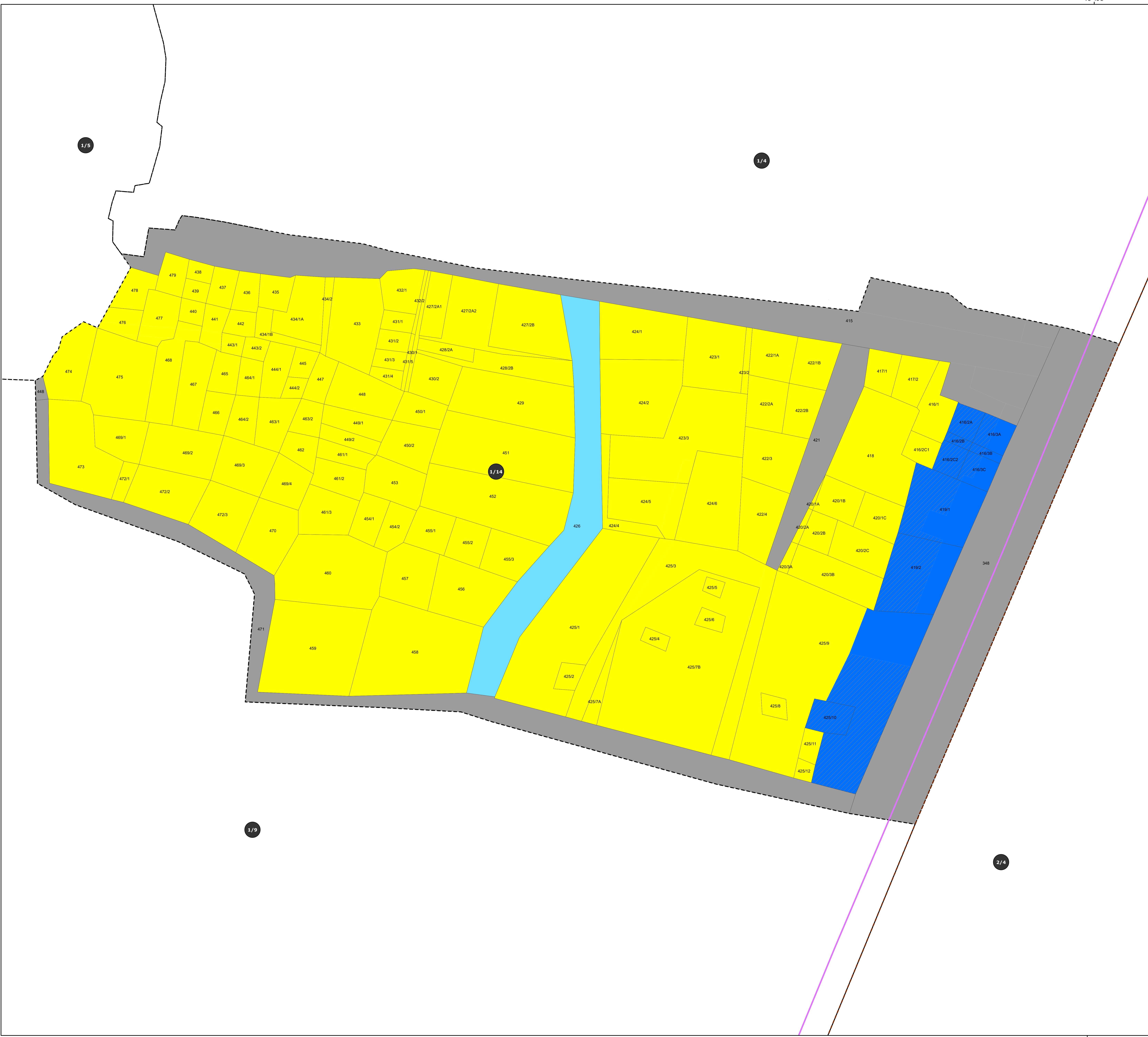
MASTER PLAN

PROPOSED LANDUSE - 2041



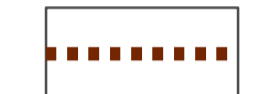




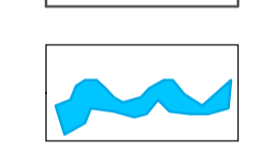
WARD 1 / BLOCK 14

KARAIKUDI LPA

SIVAGANGA DISTRICT



LEGEND

- LOCAL PLANNING AREA BOUNDARY 
- MUNICIPALITY BOUNDARY 
- WARD BOUNDARY 
- VILLAGE BOUNDARY 
- NATIONAL HIGHWAYS 
- STATE HIGHWAYS 
- RAILWAY LINE 
- WATERBODIES 

LANDUSE

- | | EXISTING | PROPOSED |
|----------------------------------|---|---|
| RESIDENTIAL |  |  |
| COMMERCIAL |  |  |
| INDUSTRIAL |  |  |
| SPECIAL AND HAZARDOUS INDUSTRIES |  |  |
| INSTITUTIONAL |  |  |
| TRANSPOTATION |  |  |
| AGRICULTURE |  |  |

DEPUTY DIRECTOR OF
DISTRICT TOWN AND COUNTRY PLANNING
SIVAGANGA DISTRICT.


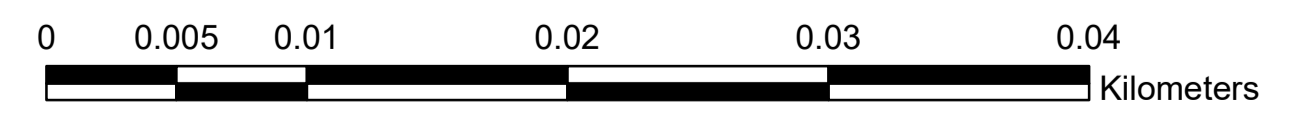
DEPUTY DIRECTOR OF
TOWN AND COUNTRY PLANNING
CHENNAI.

JOINT DIRECTOR OF
TOWN AND COUNTRY PLANNING
CHENNAI.

DIRECTOR OF TOWN AND COUNTRY PLANNING,
CHENNAI.


PRINCIPAL SECRETARY TO GOVERNMENT,
HOUSING AND URBAN DEVELOPMENT,
GOVERNMENT OF TAMILNADU.

1:290



PREPARED BY
KARAIKUDI LOCAL PLANNING AUTHORITY, SIVAGANGA.

DIRECTORATE OF TOWN
& COUNTRY PLANNING-TAMILNADU

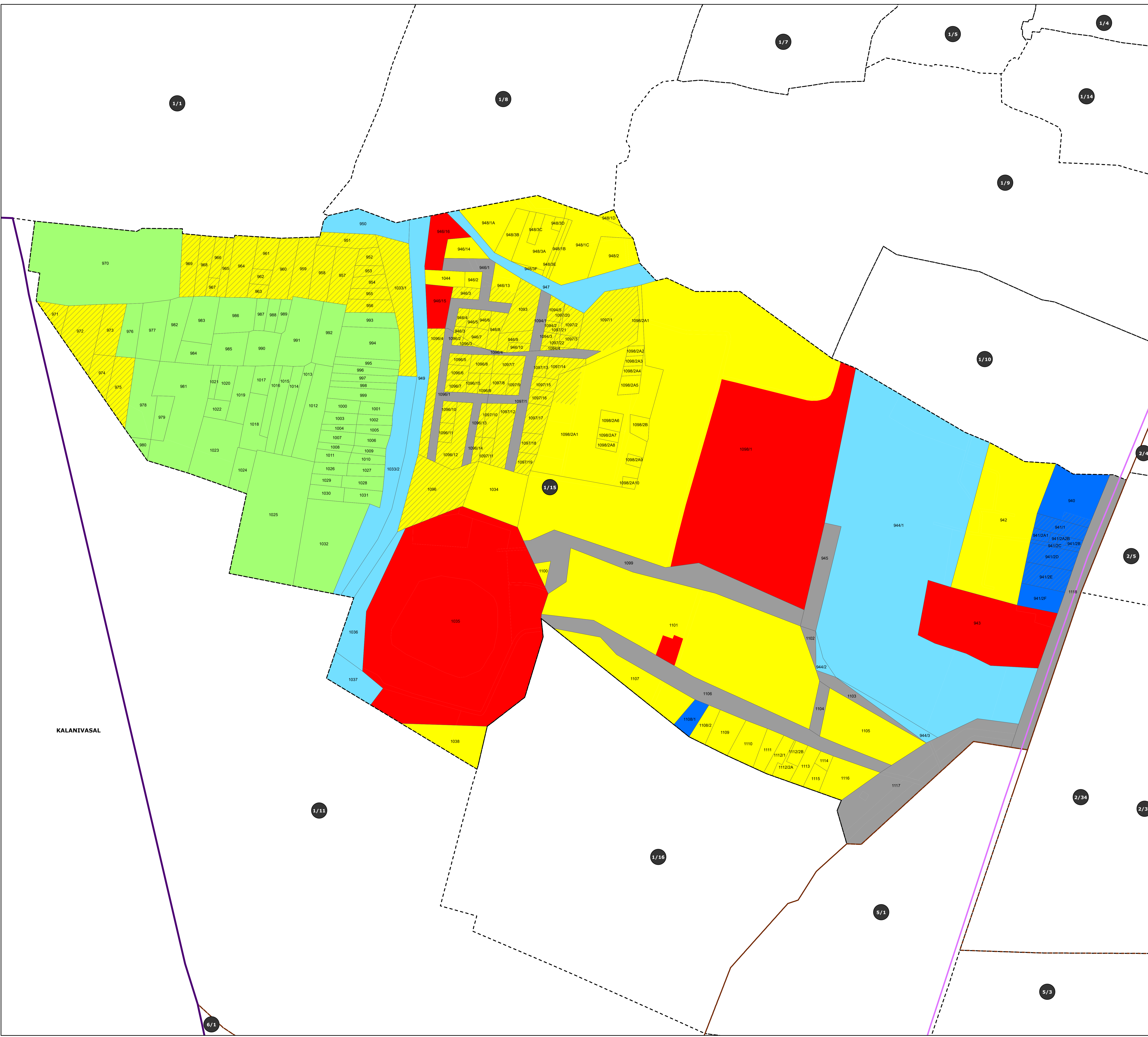


MASTER PLAN

PROPOSED LANDUSE - 2041

WARD 1 / BLOCK 15

KARAIKUDI LPA SIVAGANGA DISTRICT



LEGEND

- LOCAL PLANNING AREA BOUNDARY
- MUNICIPALITY BOUNDARY
- WARD BOUNDARY
- VILLAGE BOUNDARY
- NATIONAL HIGHWAYS
- STATE HIGHWAYS
- RAILWAY LINE
- WATERBODIES

LANDUSE

- | | EXISTING | PROPOSED |
|----------------------------------|----------|----------|
| RESIDENTIAL | | |
| COMMERCIAL | | |
| INDUSTRIAL | | |
| SPECIAL AND HAZARDOUS INDUSTRIES | | |
| INSTITUTIONAL | | |
| TRANSPOTATION | | |
| AGRICULTURE | | |

DEPUTY DIRECTOR OF
DISTRICT TOWN AND COUNTRY PLANNING
SIVAGANGA DISTRICT.

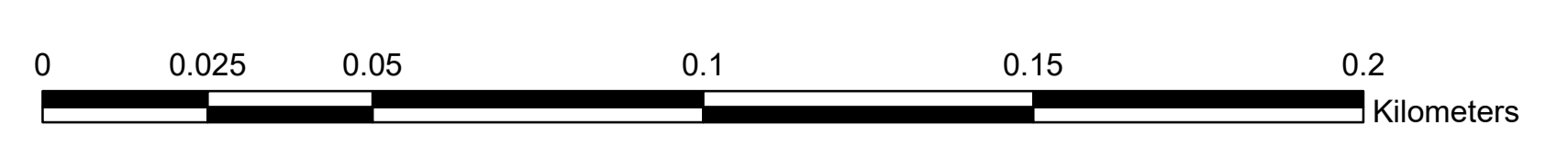
DEPUTY DIRECTOR OF
TOWN AND COUNTRY PLANNING
CHENNAI.

JOINT DIRECTOR OF
TOWN AND COUNTRY PLANNING
CHENNAI.

DIRECTOR OF TOWN AND COUNTRY PLANNING,
CHENNAI.

PRINCIPAL SECRETARY TO GOVERNMENT,
HOUSING AND URBAN DEVELOPMENT,
GOVERNMENT OF TAMILNADU.

1:1,050



PREPARED BY
KARAIKUDI LOCAL PLANNING AUTHORITY, SIVAGANGA.

DIRECTORATE OF TOWN
& COUNTRY PLANNING-TAMILNADU

DTCP

MASTER PLAN

PROPOSED LANDUSE - 2041

WARD 1 / BLOCK 16

KARAIKUDI LPA SIVAGANGA DISTRICT

LEGEND

- LOCAL PLANNING AREA BOUNDARY
- MUNICIPALITY BOUNDARY
- WARD BOUNDARY
- VILLAGE BOUNDARY
- NATIONAL HIGHWAYS
- STATE HIGHWAYS
- RAILWAY LINE
- WATERBODIES

LANDUSE

- | | EXISTING | PROPOSED |
|----------------------------------|----------|----------|
| RESIDENTIAL | | |
| COMMERCIAL | | |
| INDUSTRIAL | | |
| SPECIAL AND HAZARDOUS INDUSTRIES | | |
| INSTITUTIONAL | | |
| TRANSPOTATION | | |
| AGRICULTURE | | |



DEPUTY DIRECTOR OF
DISTRICT TOWN AND COUNTRY PLANNING
SIVAGANGA DISTRICT.


DEPUTY DIRECTOR OF
TOWN AND COUNTRY PLANNING
CHENNAI.

JOINT DIRECTOR OF
TOWN AND COUNTRY PLANNING
CHENNAI.

DIRECTOR OF TOWN AND COUNTRY PLANNING,
CHENNAI.

PRINCIPAL SECRETARY TO GOVERNMENT,
HOUSING AND URBAN DEVELOPMENT,
GOVERNMENT OF TAMILNADU.

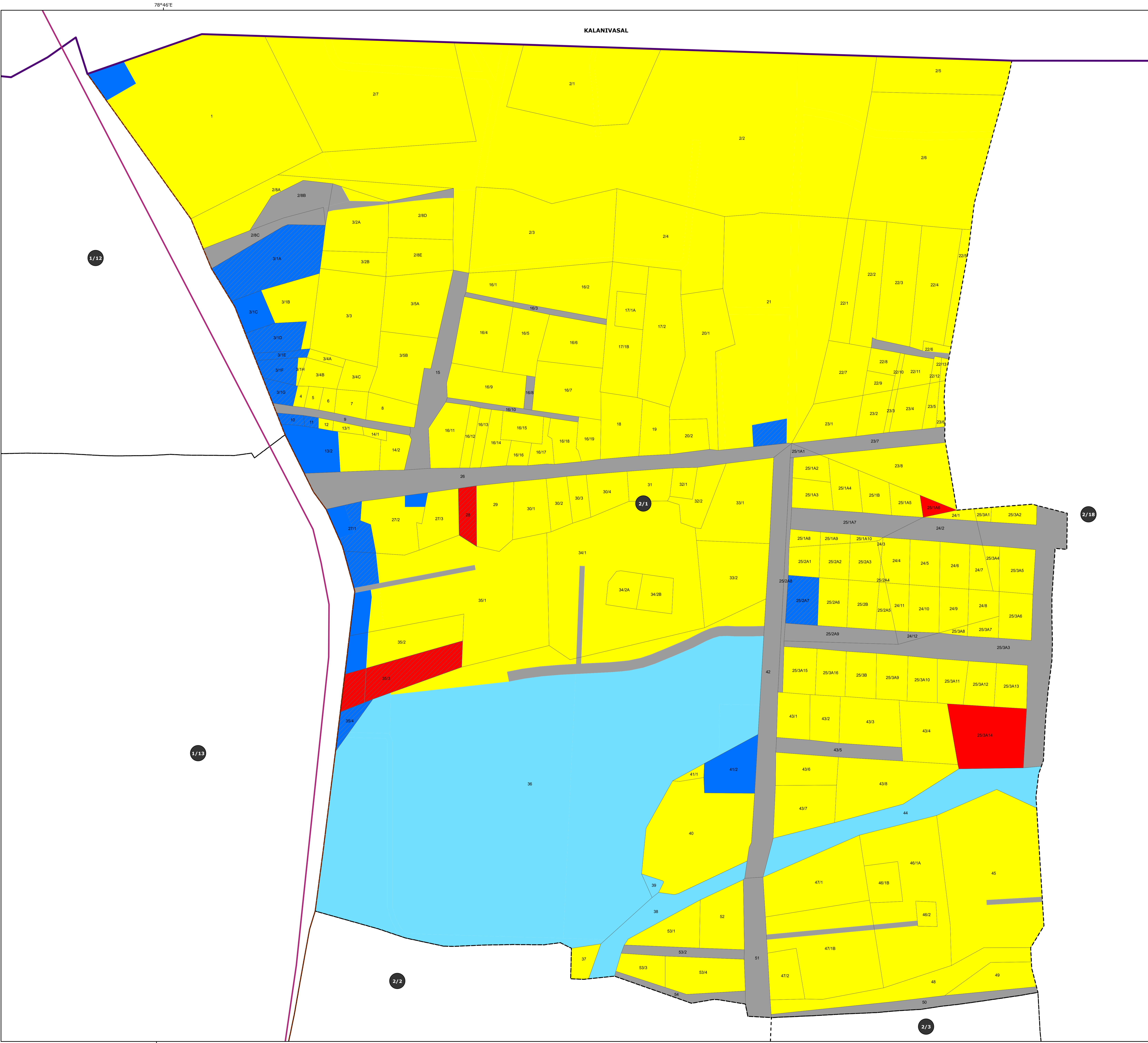
1:440



PREPARED BY
KARAIKUDI LOCAL PLANNING AUTHORITY, SIVAGANGA.

DIRECTORATE OF TOWN
& COUNTRY PLANNING-TAMILNADU

DTCP



MASTER PLAN

PROPOSED LANDUSE - 2041

WARD 2 / BLOCK 1

KARAIKUDI LPA

SIVAGANGA DISTRICT

LEGEND

- LOCAL PLANNING AREA BOUNDARY
- MUNICIPALITY BOUNDARY
- WARD BOUNDARY
- VILLAGE BOUNDARY
- NATIONAL HIGHWAYS
- STATE HIGHWAYS
- RAILWAY LINE
- WATERBODIES

LANDUSE

- | | EXISTING | PROPOSED |
|----------------------------------|----------|----------|
| RESIDENTIAL | | |
| COMMERCIAL | | |
| INDUSTRIAL | | |
| SPECIAL AND HAZARDOUS INDUSTRIES | | |
| INSTITUTIONAL | | |
| TRANSPOTATION | | |
| AGRICULTURE | | |

**DEPUTY DIRECTOR OF
DISTRICT TOWN AND COUNTRY PLANNING
SIVAGANGA DISTRICT.**

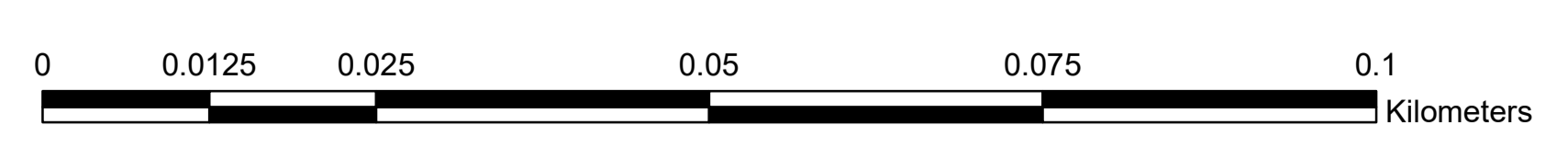
**DEPUTY DIRECTOR OF
TOWN AND COUNTRY PLANNING
CHENNAI.**

**JOINT DIRECTOR OF
TOWN AND COUNTRY PLANNING
CHENNAI.**

**DIRECTOR OF TOWN AND COUNTRY PLANNING,
CHENNAI.**

**PRINCIPAL SECRETARY TO GOVERNMENT,
HOUSING AND URBAN DEVELOPMENT,
GOVERNMENT OF TAMILNADU.**

1:520



PREPARED BY
KARAIKUDI LOCAL PLANNING AUTHORITY, SIVAGANGA.

**DIRECTORATE OF TOWN
& COUNTRY PLANNING-TAMILNADU**



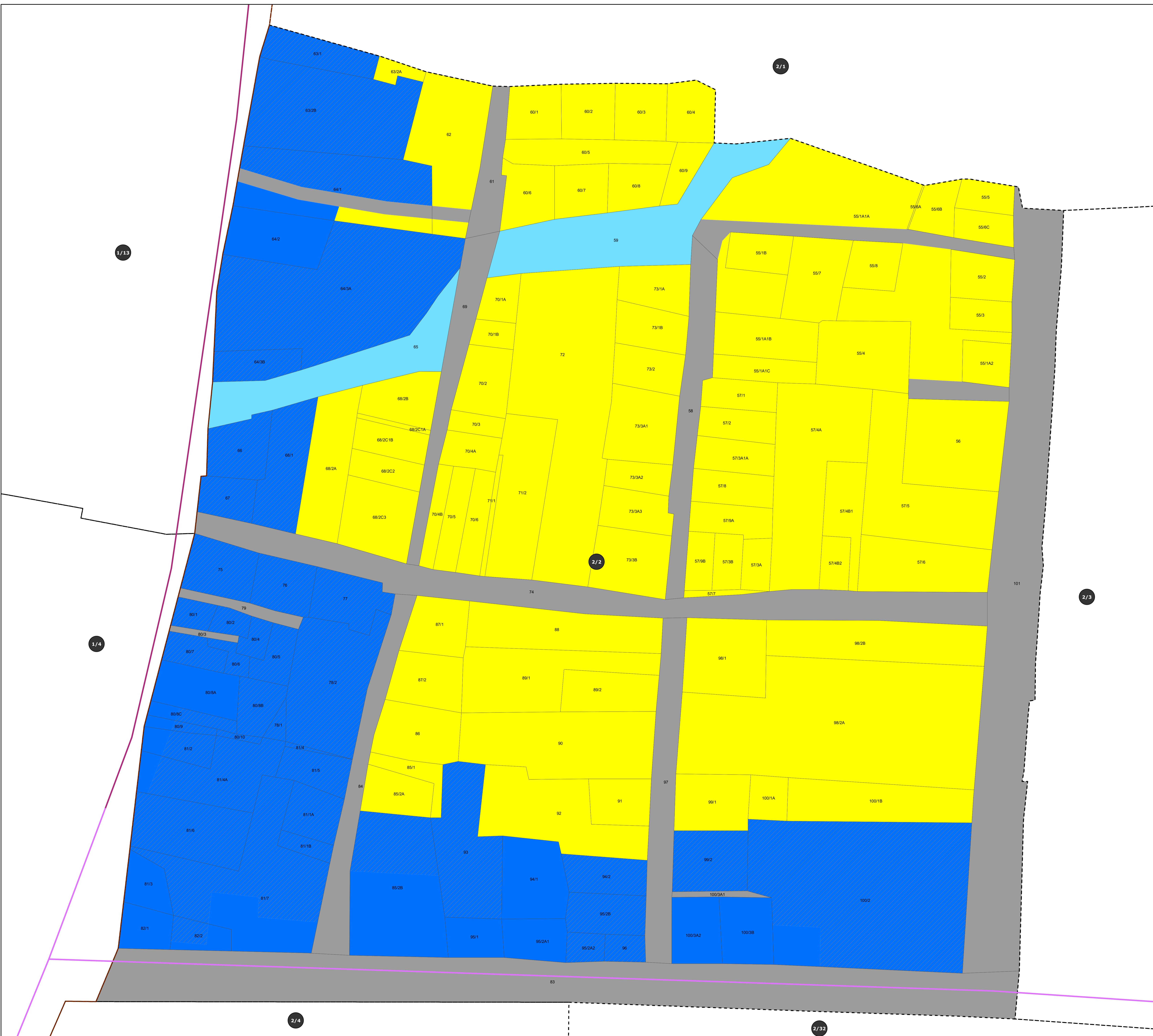
MASTER PLAN

PROPOSED LANDUSE - 2041



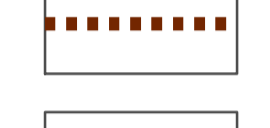


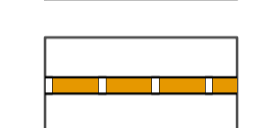
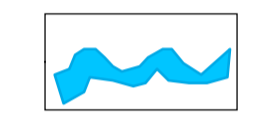
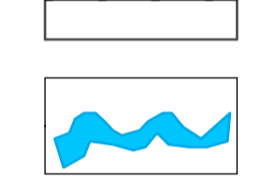
WARD 2 / BLOCK 2

KARAIKUDI LPA

SIVAGANGA DISTRICT



LEGEND

- LOCAL PLANNING AREA BOUNDARY 
- MUNICIPALITY BOUNDARY 
- WARD BOUNDARY 
- VILLAGE BOUNDARY 
- NATIONAL HIGHWAYS 
- STATE HIGHWAYS 
- RAILWAY LINE 
- WATERBODIES 

LANDUSE

- | | EXISTING | PROPOSED |
|----------------------------------|---|---|
| RESIDENTIAL |  |  |
| COMMERCIAL |  |  |
| INDUSTRIAL |  |  |
| SPECIAL AND HAZARDOUS INDUSTRIES |  |  |
| INSTITUTIONAL |  |  |
| TRANSPOTATION |  |  |
| AGRICULTURE |  |  |

DEPUTY DIRECTOR OF
DISTRICT TOWN AND COUNTRY PLANNING
SIVAGANGA DISTRICT.

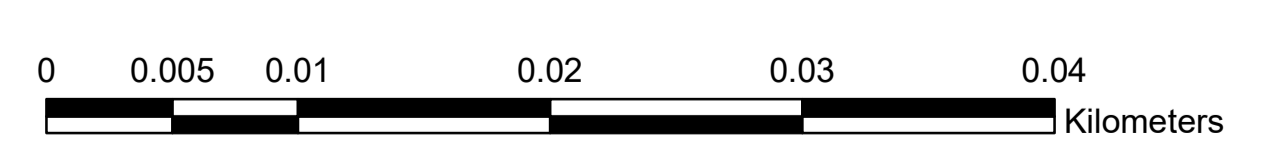
DEPUTY DIRECTOR OF
TOWN AND COUNTRY PLANNING
CHENNAI.

JOINT DIRECTOR OF
TOWN AND COUNTRY PLANNING
CHENNAI.

DIRECTOR OF TOWN AND COUNTRY PLANNING,
CHENNAI.

PRINCIPAL SECRETARY TO GOVERNMENT,
HOUSING AND URBAN DEVELOPMENT,
GOVERNMENT OF TAMILNADU.

1:300



PREPARED BY
KARAIKUDI LOCAL PLANNING AUTHORITY, SIVAGANGA.

DIRECTORATE OF TOWN
& COUNTRY PLANNING-TAMILNADU

DTCP

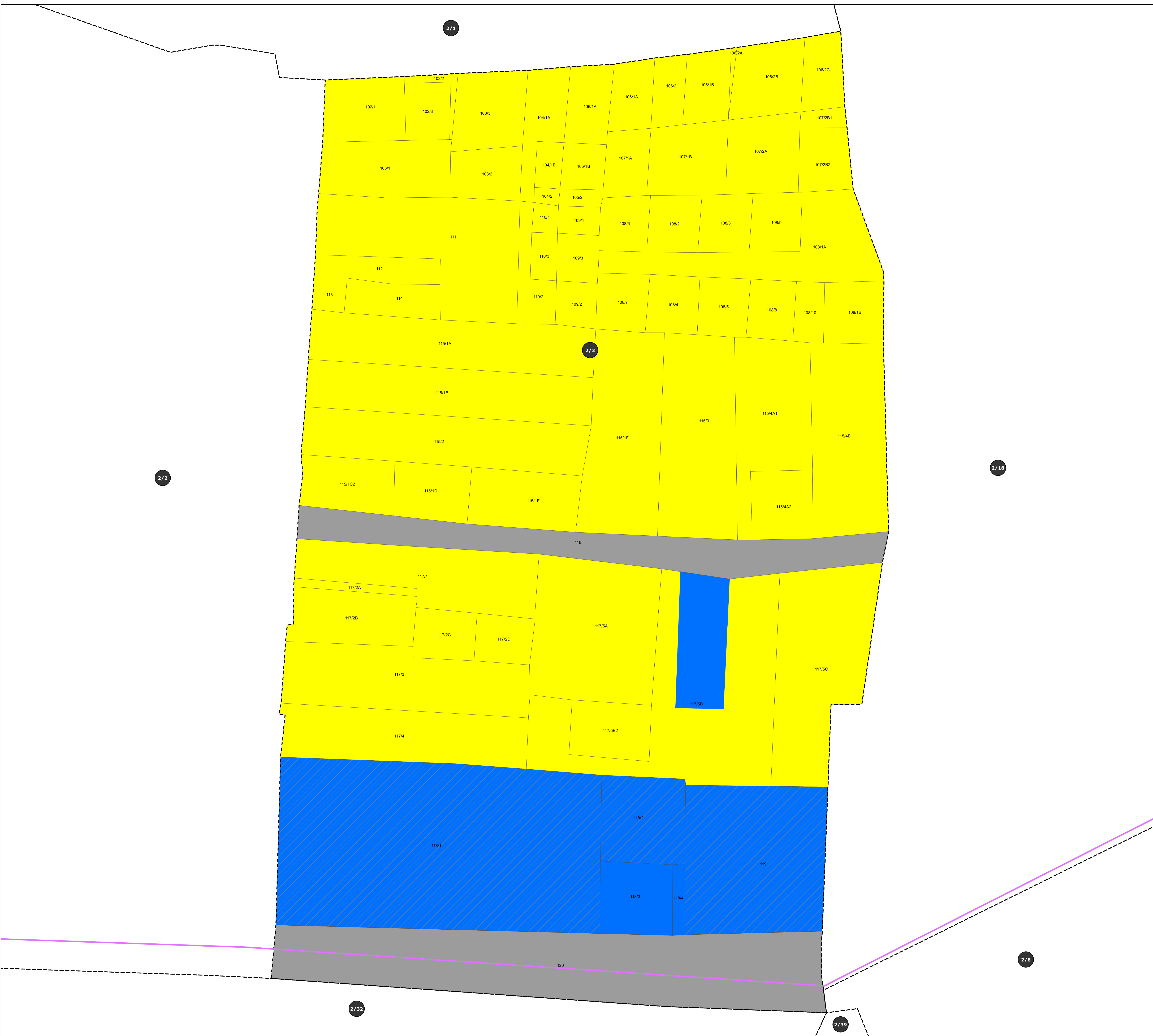
K A R A I K U D I L O C A L P L A N N I N G A R E A

MASTER PLAN

PROPOSED LANDUSE - 2041

WARD 2 / BLOCK 3

KARAIKUDI LPA SIVAGANGA DISTRICT



LEGEND

- LOCAL PLANNING AREA BOUNDARY
- MUNICIPALITY BOUNDARY
- WARD BOUNDARY
- VILLAGE BOUNDARY
- NATIONAL HIGHWAYS
- STATE HIGHWAYS
- RAILWAY LINE
- WATERBODIES

LANDUSE

- | | EXISTING | PROPOSED |
|----------------------------------|----------|----------|
| RESIDENTIAL | | |
| COMMERCIAL | | |
| INDUSTRIAL | | |
| SPECIAL AND HAZARDOUS INDUSTRIES | | |
| INSTITUTIONAL | | |
| TRANSPOTATION | | |
| AGRICULTURE | | |

DEPUTY DIRECTOR OF
DISTRICT TOWN AND COUNTRY PLANNING
SIVAGANGA DISTRICT.

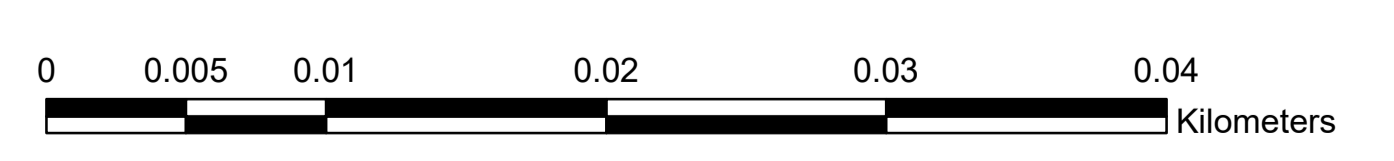
DEPUTY DIRECTOR OF
TOWN AND COUNTRY PLANNING
CHENNAI.

JOINT DIRECTOR OF
TOWN AND COUNTRY PLANNING
CHENNAI.

DIRECTOR OF TOWN AND COUNTRY PLANNING,
CHENNAI.

PRINCIPAL SECRETARY TO GOVERNMENT,
HOUSING AND URBAN DEVELOPMENT,
GOVERNMENT OF TAMILNADU.

1:270



PREPARED BY
KARAIKUDI LOCAL PLANNING AUTHORITY, SIVAGANGA.

DIRECTORATE OF TOWN
& COUNTRY PLANNING-TAMILNADU



MASTER PLAN

PROPOSED LANDUSE - 2041

WARD 2 / BLOCK 4

KARAIKUDI LPA

SIVAGANGA DISTRICT

LEGEND

LOCAL PLANNING AREA BOUNDARY	
MUNICIPALITY BOUNDARY	
WARD BOUNDARY	
VILLAGE BOUNDARY	
NATIONAL HIGHWAYS	
STATE HIGHWAYS	
RAILWAY LINE	
WATERBODIES	

LANDUSE

	EXISTING	PROPOSED
RESIDENTIAL		
COMMERCIAL		
INDUSTRIAL		
SPECIAL AND HAZARDOUS INDUSTRIES		
INSTITUTIONAL		
TRANSPOTATION		
AGRICULTURE		



DEPUTY DIRECTOR OF DISTRICT TOWN AND COUNTRY PLANNING SIVAGANGA DISTRICT.


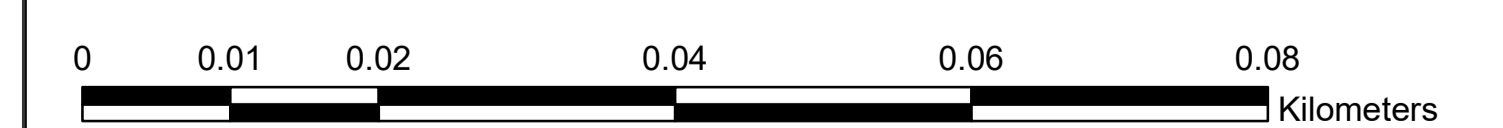
DEPUTY DIRECTOR OF TOWN AND COUNTRY PLANNING CHENNAI.

JOINT DIRECTOR OF TOWN AND COUNTRY PLANNING CHENNAI.

DIRECTOR OF TOWN AND COUNTRY PLANNING, CHENNAI.

PRINCIPAL SECRETARY TO GOVERNMENT, HOUSING AND URBAN DEVELOPMENT, GOVERNMENT OF TAMILNADU.

1:510



PREPARED BY KARAIKUDI LOCAL PLANNING AUTHORITY, SIVAGANGA.

DIRECTORATE OF TOWN & COUNTRY PLANNING-TAMILNADU

DTCP

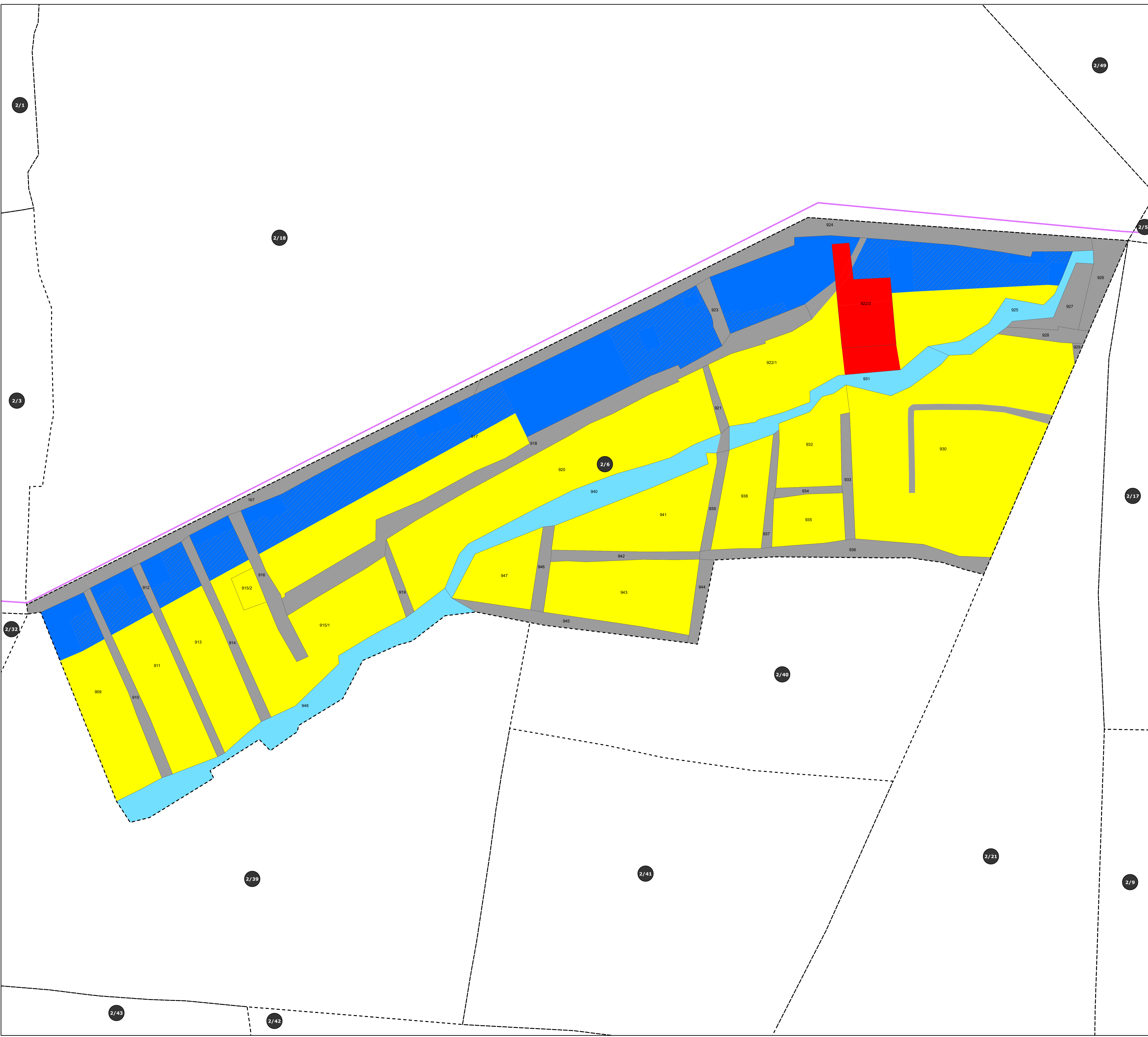
K A R A I K U D I L O C A L P L A N N I N G A R E A

MASTER PLAN

PROPOSED LANDUSE - 2041

WARD 2 / BLOCK 6

KARAIKUDI LPA SIVAGANGA DISTRICT



LEGEND

- LOCAL PLANNING AREA BOUNDARY
- MUNICIPALITY BOUNDARY
- WARD BOUNDARY
- VILLAGE BOUNDARY
- NATIONAL HIGHWAYS
- STATE HIGHWAYS
- RAILWAY LINE
- WATERBODIES

LANDUSE

- | | EXISTING | PROPOSED |
|----------------------------------|----------|----------|
| RESIDENTIAL | | |
| COMMERCIAL | | |
| INDUSTRIAL | | |
| SPECIAL AND HAZARDOUS INDUSTRIES | | |
| INSTITUTIONAL | | |
| TRANSPOTATION | | |
| AGRICULTURE | | |

DEPUTY DIRECTOR OF
DISTRICT TOWN AND COUNTRY PLANNING
SIVAGANGA DISTRICT.

DEPUTY DIRECTOR OF
TOWN AND COUNTRY PLANNING
CHENNAI.

JOINT DIRECTOR OF
TOWN AND COUNTRY PLANNING
CHENNAI.

DIRECTOR OF TOWN AND COUNTRY PLANNING,
CHENNAI.

PRINCIPAL SECRETARY TO GOVERNMENT,
HOUSING AND URBAN DEVELOPMENT,
GOVERNMENT OF TAMILNADU.

1:650



PREPARED BY
KARAIKUDI LOCAL PLANNING AUTHORITY, SIVAGANGA.

DIRECTORATE OF TOWN
& COUNTRY PLANNING-TAMILNADU

DTCP

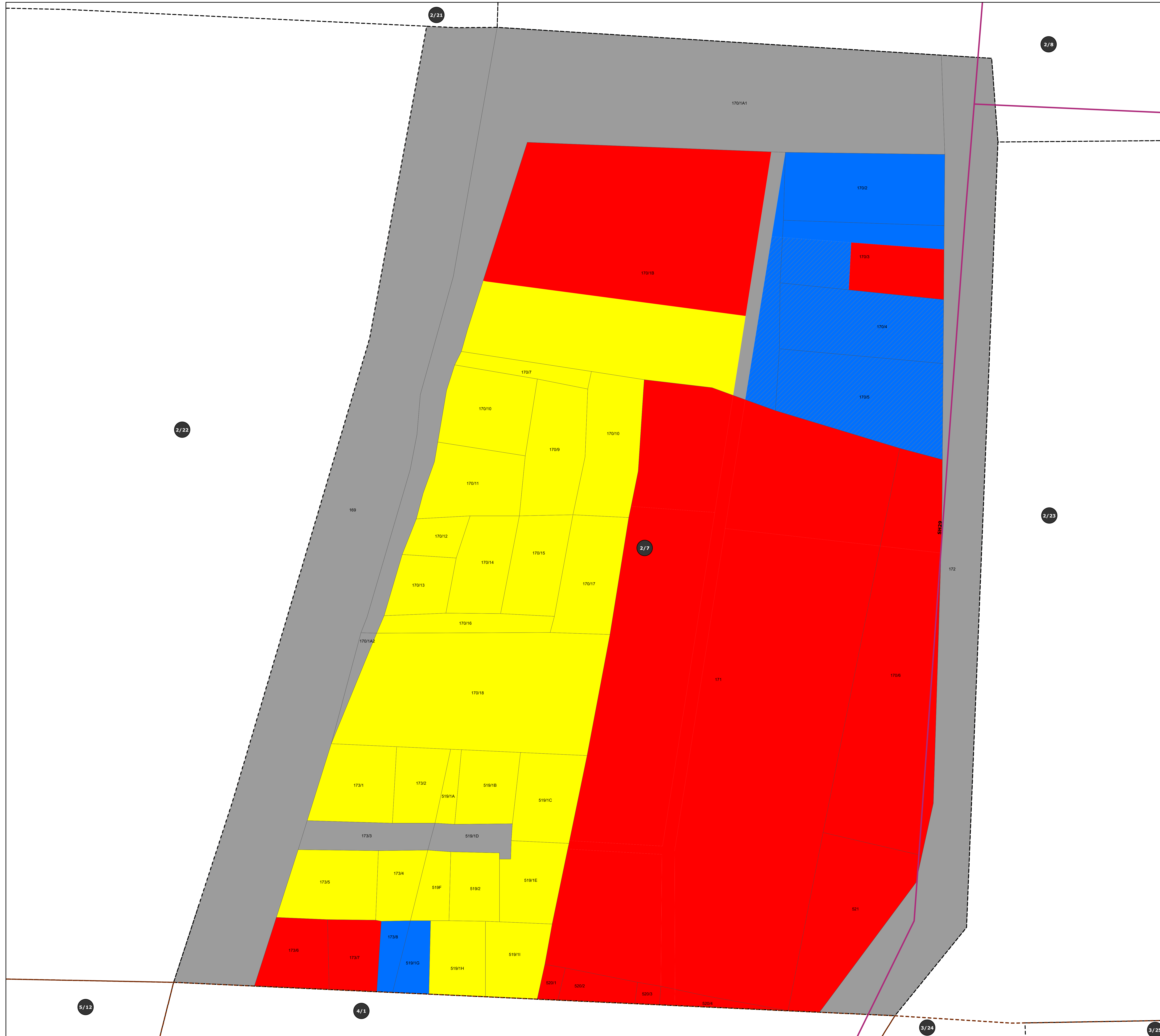
K A R A I K U D I L O C A L P L A N N I N G A R E A

MASTER PLAN

PROPOSED LANDUSE - 2041

WARD 2 / BLOCK 7

KARAIKUDI LPA SIVAGANGA DISTRICT



LEGEND

- LOCAL PLANNING AREA BOUNDARY
- MUNICIPALITY BOUNDARY
- WARD BOUNDARY
- VILLAGE BOUNDARY
- NATIONAL HIGHWAYS
- STATE HIGHWAYS
- RAILWAY LINE
- WATERBODIES

LANDUSE

- | | EXISTING | PROPOSED |
|----------------------------------|----------|----------|
| RESIDENTIAL | | |
| COMMERCIAL | | |
| INDUSTRIAL | | |
| SPECIAL AND HAZARDOUS INDUSTRIES | | |
| INSTITUTIONAL | | |
| TRANSPOTATION | | |
| AGRICULTURE | | |

DEPUTY DIRECTOR OF
DISTRICT TOWN AND COUNTRY PLANNING
SIVAGANGA DISTRICT.


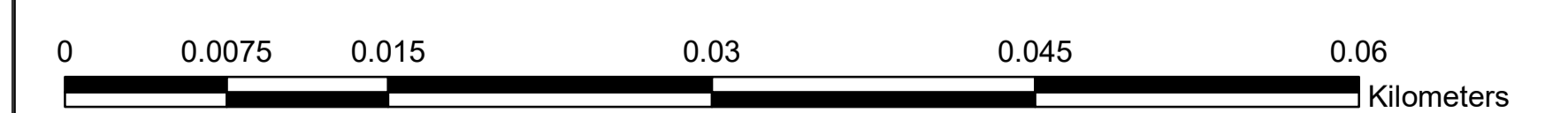
DEPUTY DIRECTOR OF
TOWN AND COUNTRY PLANNING
CHENNAI.

JOINT DIRECTOR OF
TOWN AND COUNTRY PLANNING
CHENNAI.

DIRECTOR OF TOWN AND COUNTRY PLANNING,
CHENNAI.

PRINCIPAL SECRETARY TO GOVERNMENT,
HOUSING AND URBAN DEVELOPMENT,
GOVERNMENT OF TAMILNADU.

1:310



PREPARED BY
KARAIKUDI LOCAL PLANNING AUTHORITY, SIVAGANGA.

DIRECTORATE OF TOWN
& COUNTRY PLANNING-TAMILNADU

DTCP

K A R A I K U D I L O C A L P L A N N I N G A R E A

MASTER PLAN

PROPOSED LANDUSE - 2041

WARD 2 / BLOCK 8

KARAIKUDI LPA SIVAGANGA DISTRICT

LEGEND

- LOCAL PLANNING AREA BOUNDARY
- MUNICIPALITY BOUNDARY
- WARD BOUNDARY
- VILLAGE BOUNDARY
- NATIONAL HIGHWAYS
- STATE HIGHWAYS
- RAILWAY LINE
- WATERBODIES

LANDUSE

- | | EXISTING | PROPOSED |
|----------------------------------|----------|----------|
| RESIDENTIAL | | |
| COMMERCIAL | | |
| INDUSTRIAL | | |
| SPECIAL AND HAZARDOUS INDUSTRIES | | |
| INSTITUTIONAL | | |
| TRANSPOTATION | | |
| AGRICULTURE | | |

DEPUTY DIRECTOR OF
DISTRICT TOWN AND COUNTRY PLANNING
SIVAGANGA DISTRICT.


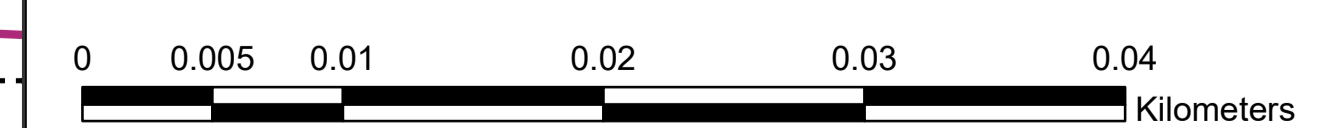
DEPUTY DIRECTOR OF
TOWN AND COUNTRY PLANNING
CHENNAI.

JOINT DIRECTOR OF
TOWN AND COUNTRY PLANNING
CHENNAI.

DIRECTOR OF TOWN AND COUNTRY PLANNING,
CHENNAI.

PRINCIPAL SECRETARY TO GOVERNMENT,
HOUSING AND URBAN DEVELOPMENT,
GOVERNMENT OF TAMILNADU.

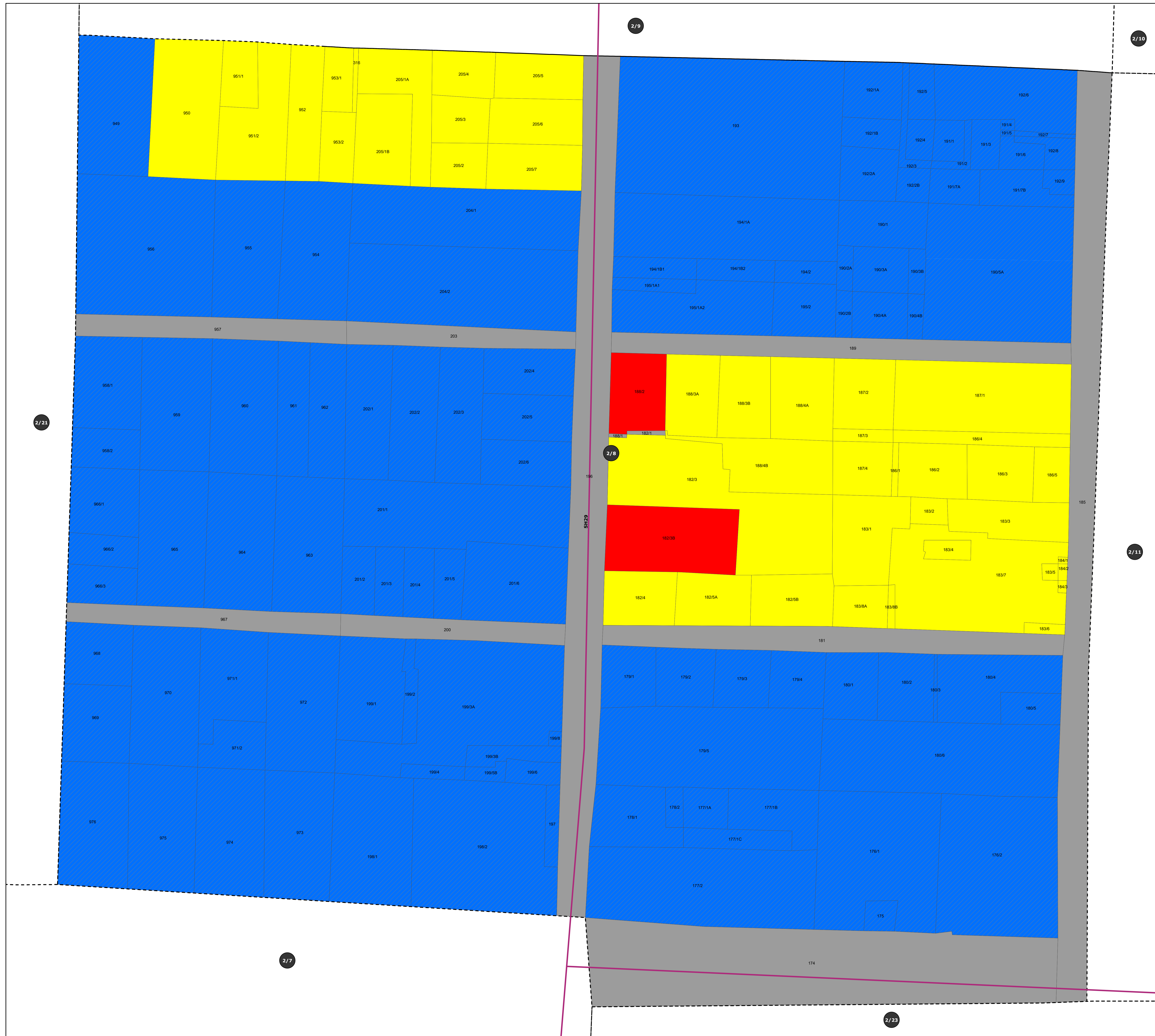
1:290



PREPARED BY
KARAIKUDI LOCAL PLANNING AUTHORITY, SIVAGANGA.

DIRECTORATE OF TOWN
& COUNTRY PLANNING-TAMILNADU

DTCP



K A R A I K U D I L O C A L P L A N N I N G A R E A

MASTER PLAN






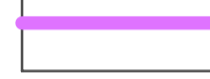


PROPOSED LANDUSE - 2041

WARD 2 / BLOCK 9















KARAIKUDI LPA

SIVAGANGA DISTRICT

LEGEND

- LOCAL PLANNING AREA BOUNDARY 
- MUNICIPALITY BOUNDARY 
- WARD BOUNDARY 
- VILLAGE BOUNDARY 
- NATIONAL HIGHWAYS 
- STATE HIGHWAYS 
- RAILWAY LINE 
- WATERBODIES 

LANDUSE

- | EXISTING | PROPOSED |
|---|---|
|  |  |
|  |  |
|  |  |
|  |  |
|  |  |
|  |  |
|  |  |
- RESIDENTIAL
 - COMMERCIAL
 - INDUSTRIAL
 - SPECIAL AND HAZARDOUS INDUSTRIES
 - INSTITUTIONAL
 - TRANSPOTATION
 - AGRICULTURE

DEPUTY DIRECTOR OF
DISTRICT TOWN AND COUNTRY PLANNING
SIVAGANGA DISTRICT.


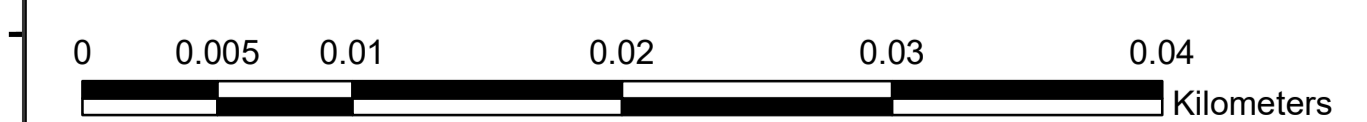
DEPUTY DIRECTOR OF
TOWN AND COUNTRY PLANNING
CHENNAI.

JOINT DIRECTOR OF
TOWN AND COUNTRY PLANNING
CHENNAI.

DIRECTOR OF TOWN AND COUNTRY PLANNING,
CHENNAI.

PRINCIPAL SECRETARY TO GOVERNMENT,
HOUSING AND URBAN DEVELOPMENT,
GOVERNMENT OF TAMILNADU.

1:280



PREPARED BY
KARAIKUDI LOCAL PLANNING AUTHORITY, SIVAGANGA.

DIRECTORATE OF TOWN
& COUNTRY PLANNING-TAMILNADU

DTCP



K A R A I K U D I L O C A L P L A N N I N G A R E A

MASTER PLAN

PROPOSED LANDUSE - 2041

WARD 2 / BLOCK 10

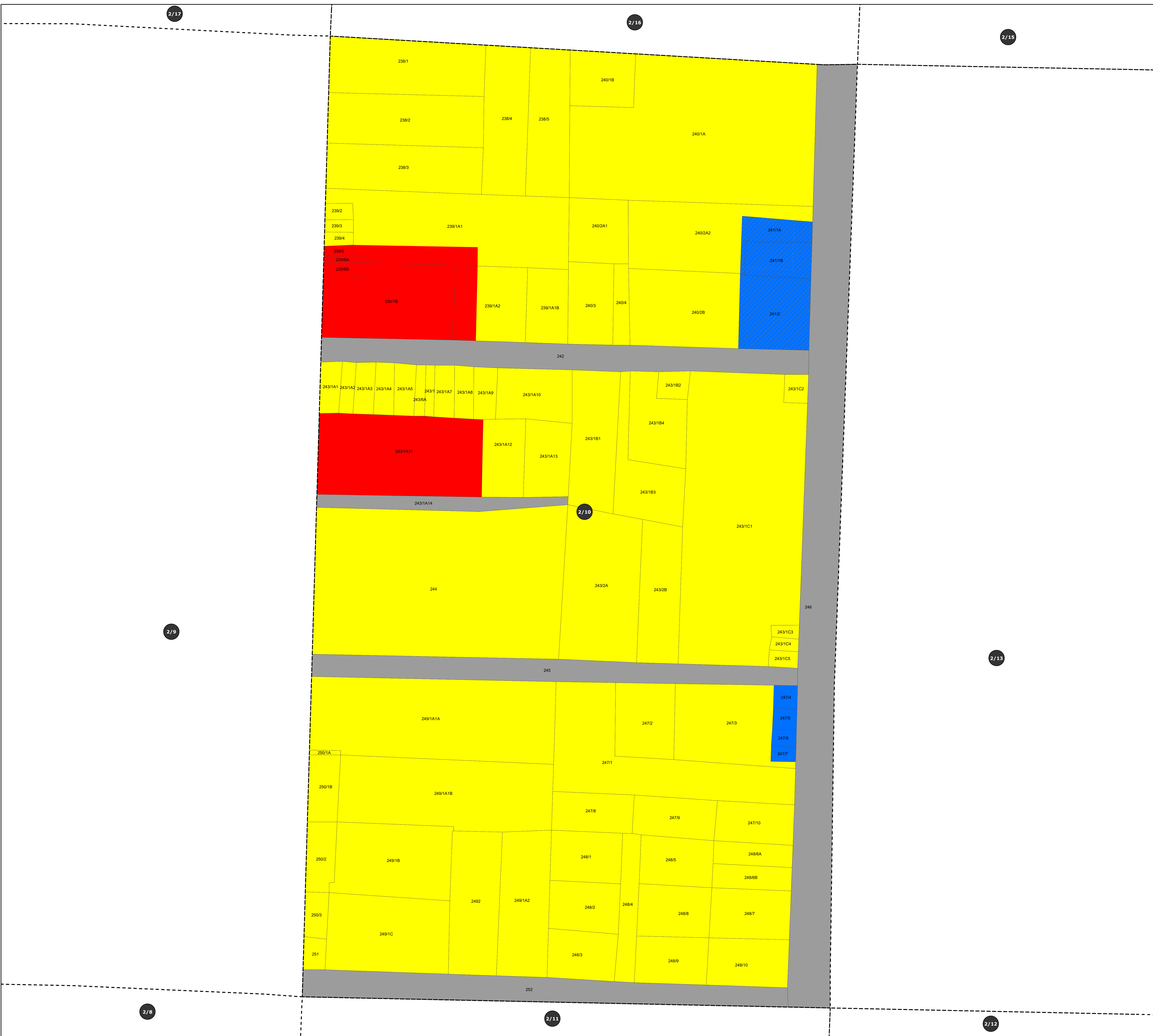
KARAIKUDI LPA SIVAGANGA DISTRICT

LEGEND

- LOCAL PLANNING AREA BOUNDARY
- MUNICIPALITY BOUNDARY
- WARD BOUNDARY
- VILLAGE BOUNDARY
- NATIONAL HIGHWAYS
- STATE HIGHWAYS
- RAILWAY LINE
- WATERBODIES

LANDUSE

- | | EXISTING | PROPOSED |
|----------------------------------|----------|----------|
| RESIDENTIAL | | |
| COMMERCIAL | | |
| INDUSTRIAL | | |
| SPECIAL AND HAZARDOUS INDUSTRIES | | |
| INSTITUTIONAL | | |
| TRANSPOTATION | | |
| AGRICULTURE | | |



**DEPUTY DIRECTOR OF
DISTRICT TOWN AND COUNTRY PLANNING
SIVAGANGA DISTRICT.**


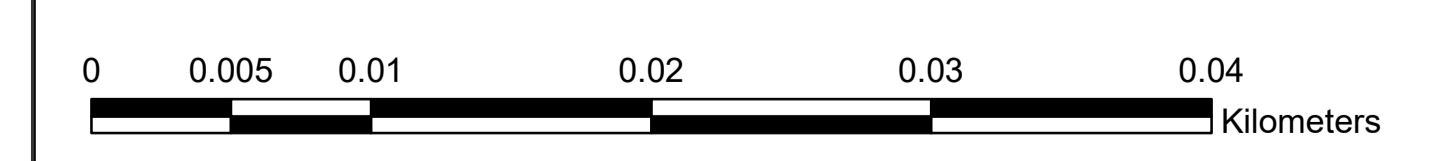
**DEPUTY DIRECTOR OF
TOWN AND COUNTRY PLANNING
CHENNAI.**

**JOINT DIRECTOR OF
TOWN AND COUNTRY PLANNING
CHENNAI.**

**DIRECTOR OF TOWN AND COUNTRY PLANNING,
CHENNAI.**

**PRINCIPAL SECRETARY TO GOVERNMENT,
HOUSING AND URBAN DEVELOPMENT,
GOVERNMENT OF TAMILNADU.**

1:270



PREPARED BY
KARAIKUDI LOCAL PLANNING AUTHORITY, SIVAGANGA.
DIRECTORATE OF TOWN
& COUNTRY PLANNING-TAMILNADU











MASTER PLAN

PROPOSED LANDUSE - 2041












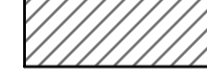


WARD 2 / BLOCK 11

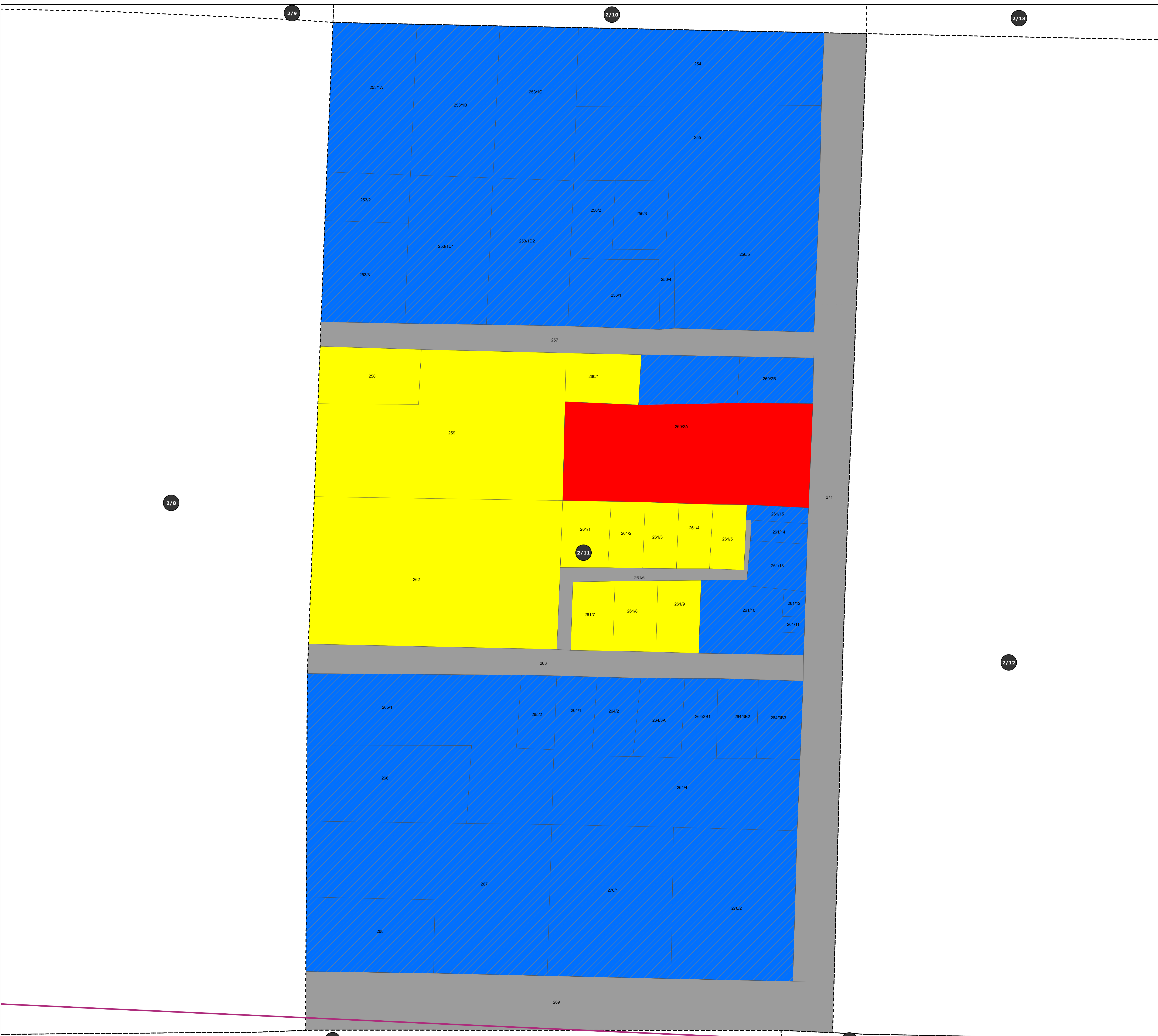
KARAIKUDI LPA SIVAGANGA DISTRICT

LEGEND

- LOCAL PLANNING AREA BOUNDARY 
- MUNICIPALITY BOUNDARY 
- WARD BOUNDARY 
- VILLAGE BOUNDARY 
- NATIONAL HIGHWAYS 
- STATE HIGHWAYS 
- RAILWAY LINE 
- WATERBODIES 

LANDUSE

- | | EXISTING | PROPOSED |
|----------------------------------|---|---|
| RESIDENTIAL |  |  |
| COMMERCIAL |  |  |
| INDUSTRIAL |  |  |
| SPECIAL AND HAZARDOUS INDUSTRIES |  |  |
| INSTITUTIONAL |  |  |
| TRANSPOTATION |  |  |
| AGRICULTURE |  |  |


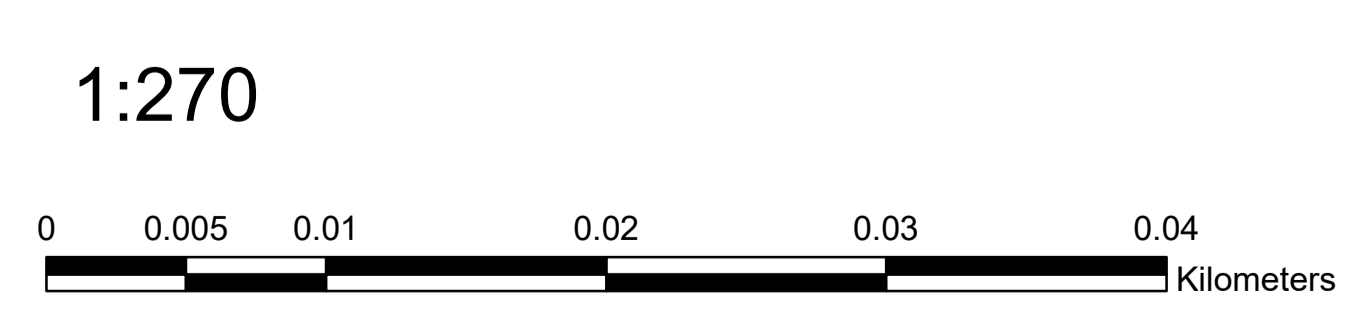


DEPUTY DIRECTOR OF
DISTRICT TOWN AND COUNTRY PLANNING
SIVAGANGA DISTRICT.


DEPUTY DIRECTOR OF TOWN AND COUNTRY PLANNING CHENNAI.	JOINT DIRECTOR OF TOWN AND COUNTRY PLANNING CHENNAI.
---	--

DIRECTOR OF TOWN AND COUNTRY PLANNING,
CHENNAI.

PRINCIPAL SECRETARY TO GOVERNMENT,
HOUSING AND URBAN DEVELOPMENT,
GOVERNMENT OF TAMILNADU.



PREPARED BY
KARAIKUDI LOCAL PLANNING AUTHORITY, SIVAGANGA.
DIRECTORATE OF TOWN
& COUNTRY PLANNING-TAMILNADU



K A R A I K U D I L O C A L P L A N N I N G A R E A

MASTER PLAN

PROPOSED LANDUSE - 2041

WARD 2 / BLOCK 12

KARAIKUDI LPA SIVAGANGA DISTRICT

LEGEND

- LOCAL PLANNING AREA BOUNDARY
- MUNICIPALITY BOUNDARY
- WARD BOUNDARY
- VILLAGE BOUNDARY
- NATIONAL HIGHWAYS
- STATE HIGHWAYS
- RAILWAY LINE
- WATERBODIES

LANDUSE

- | | EXISTING | PROPOSED |
|----------------------------------|----------|----------|
| RESIDENTIAL | | |
| COMMERCIAL | | |
| INDUSTRIAL | | |
| SPECIAL AND HAZARDOUS INDUSTRIES | | |
| INSTITUTIONAL | | |
| TRANSPOTATION | | |
| AGRICULTURE | | |




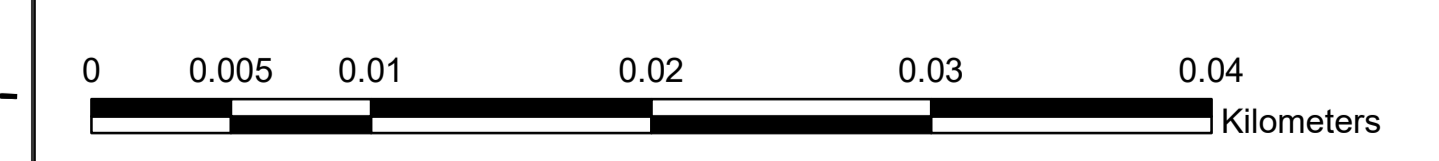
DEPUTY DIRECTOR OF
DISTRICT TOWN AND COUNTRY PLANNING
SIVAGANGA DISTRICT.

DEPUTY DIRECTOR OF TOWN AND COUNTRY PLANNING CHENNAI.	JOINT DIRECTOR OF TOWN AND COUNTRY PLANNING CHENNAI.
---	--

DIRECTOR OF TOWN AND COUNTRY PLANNING,
CHENNAI.

PRINCIPAL SECRETARY TO GOVERNMENT,
HOUSING AND URBAN DEVELOPMENT,
GOVERNMENT OF TAMILNADU.

1:270



PREPARED BY
KARAIKUDI LOCAL PLANNING AUTHORITY, SIVAGANGA.
DIRECTORATE OF TOWN
& COUNTRY PLANNING-TAMILNADU



MASTER PLAN








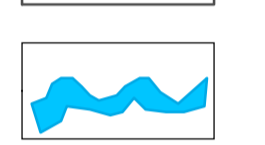
PROPOSED LANDUSE - 2041

WARD 2 / BLOCK 13












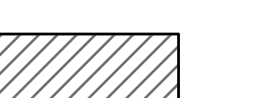


KARAIKUDI LPA

SIVAGANGA DISTRICT

LEGEND

- LOCAL PLANNING AREA BOUNDARY 
- MUNICIPALITY BOUNDARY 
- WARD BOUNDARY 
- VILLAGE BOUNDARY 
- NATIONAL HIGHWAYS 
- STATE HIGHWAYS 
- RAILWAY LINE 
- WATERBODIES 

LANDUSE

- | | EXISTING | PROPOSED |
|----------------------------------|---|---|
| RESIDENTIAL |  |  |
| COMMERCIAL |  |  |
| INDUSTRIAL |  |  |
| SPECIAL AND HAZARDOUS INDUSTRIES |  |  |
| INSTITUTIONAL |  |  |
| TRANSPOTATION |  |  |
| AGRICULTURE |  |  |

DEPUTY DIRECTOR OF
DISTRICT TOWN AND COUNTRY PLANNING
SIVAGANGA DISTRICT.


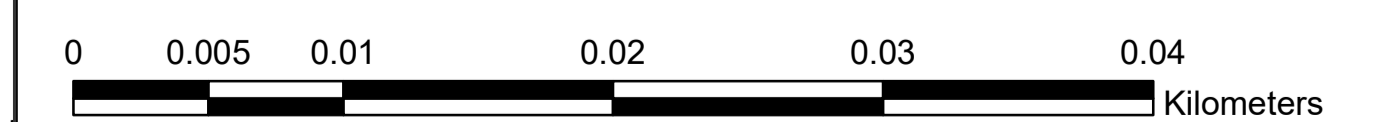
DEPUTY DIRECTOR OF
TOWN AND COUNTRY PLANNING
CHENNAI.

JOINT DIRECTOR OF
TOWN AND COUNTRY PLANNING
CHENNAI.

DIRECTOR OF TOWN AND COUNTRY PLANNING,
CHENNAI.

PRINCIPAL SECRETARY TO GOVERNMENT,
HOUSING AND URBAN DEVELOPMENT,
GOVERNMENT OF TAMILNADU.

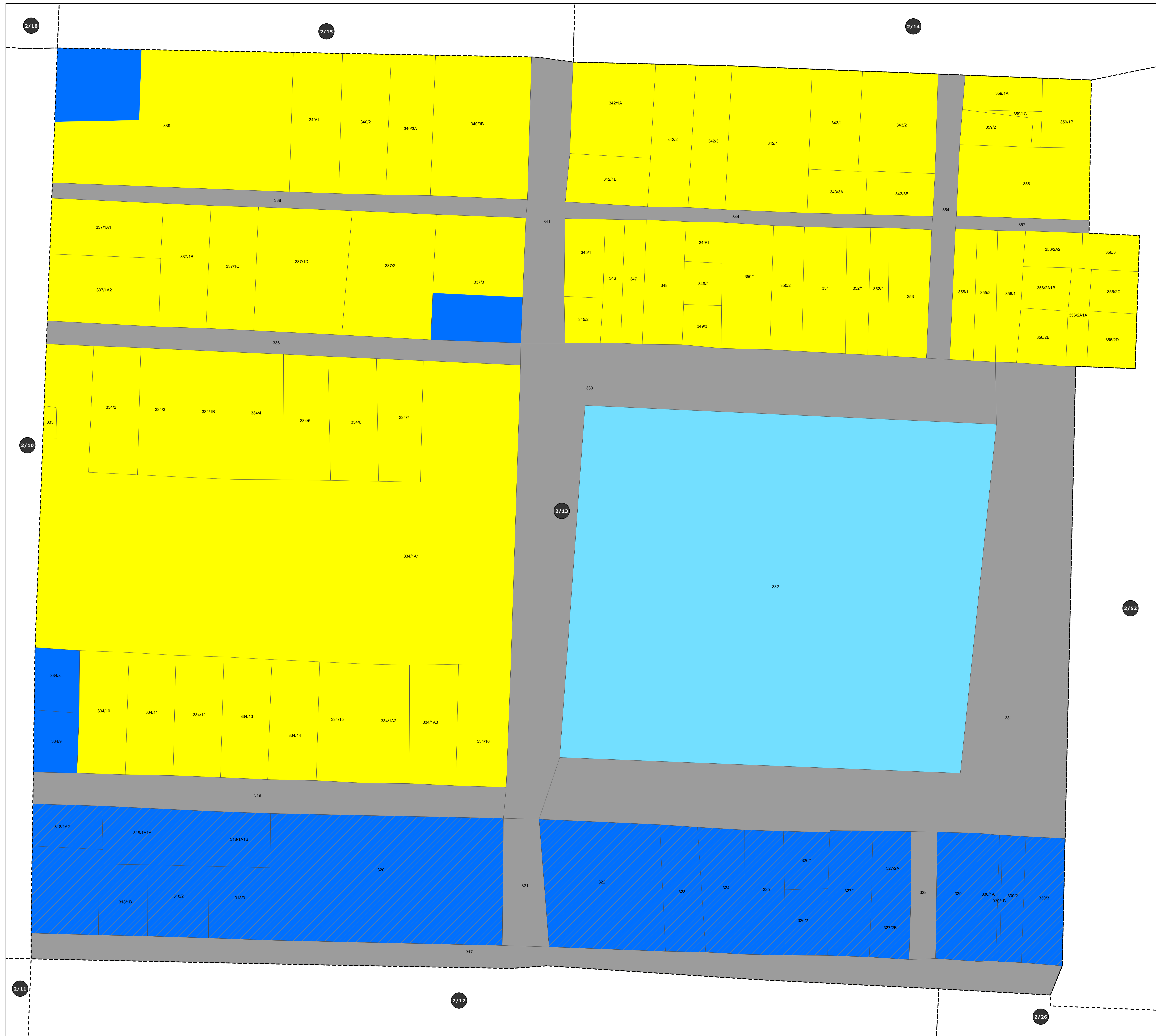
1:280



PREPARED BY
KARAIKUDI LOCAL PLANNING AUTHORITY, SIVAGANGA.

DIRECTORATE OF TOWN
& COUNTRY PLANNING-TAMILNADU

DTCP



K A R A I K U D I L O C A L P L A N N I N G A R E A

MASTER PLAN

PROPOSED LANDUSE - 2041

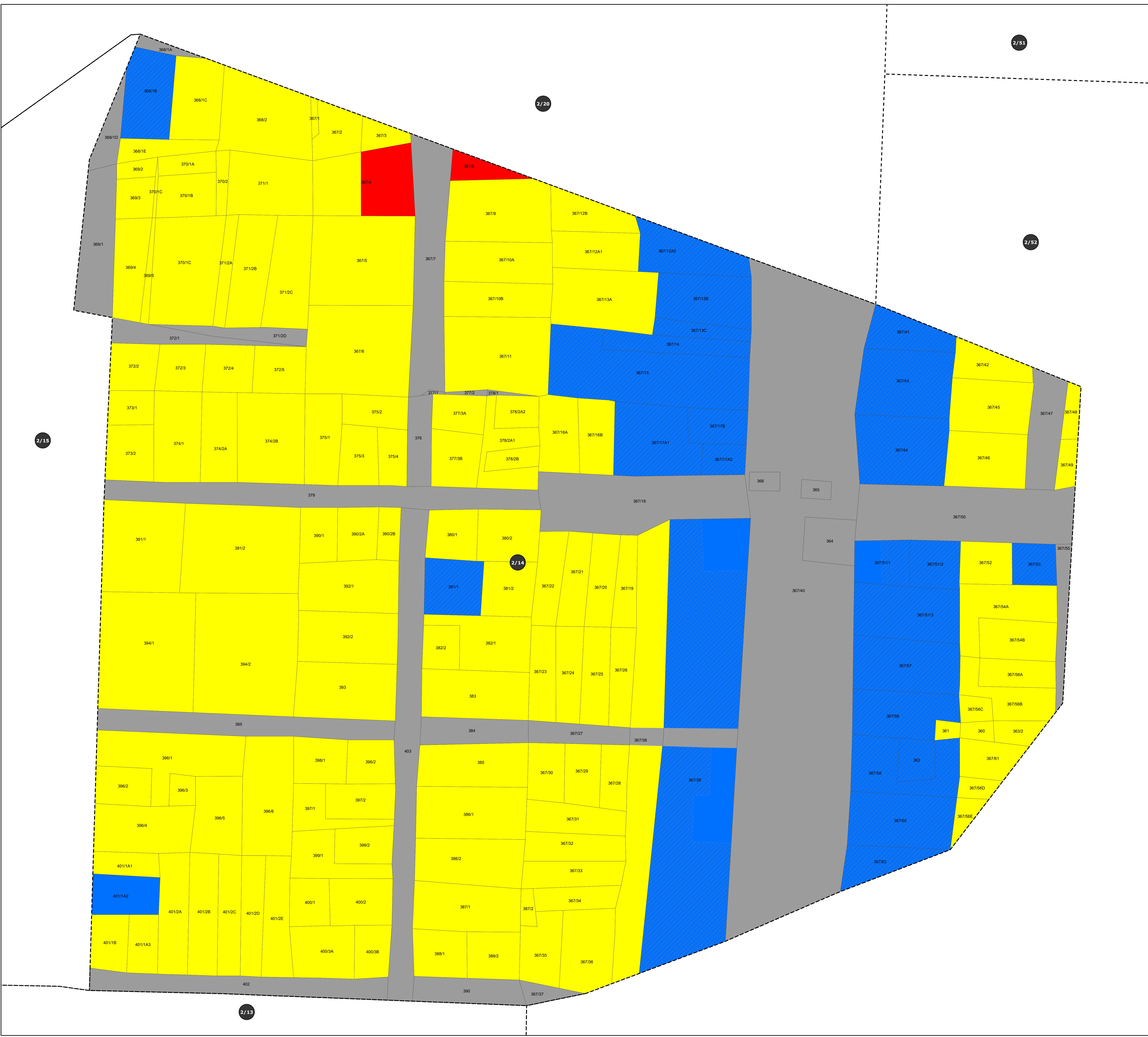
WARD 2 / BLOCK 14

KARAIKUDI LPA SIVAGANGA DISTRICT

LEGEND

- LOCAL PLANNING AREA BOUNDARY
- MUNICIPALITY BOUNDARY
- WARD BOUNDARY
- VILLAGE BOUNDARY
- NATIONAL HIGHWAYS
- STATE HIGHWAYS
- RAILWAY LINE
- WATERBODIES

- ### LANDUSE
- | EXISTING | PROPOSED |
|----------------------------------|----------------------------------|
| RESIDENTIAL | RESIDENTIAL |
| COMMERCIAL | COMMERCIAL |
| INDUSTRIAL | INDUSTRIAL |
| SPECIAL AND HAZARDOUS INDUSTRIES | SPECIAL AND HAZARDOUS INDUSTRIES |
| INSTITUTIONAL | INSTITUTIONAL |
| TRANSPORTATION | TRANSPORTATION |
| AGRICULTURE | AGRICULTURE |



DEPUTY DIRECTOR OF DISTRICT TOWN AND COUNTRY PLANNING SIVAGANGA DISTRICT.

DEPUTY DIRECTOR OF TOWN AND COUNTRY PLANNING CHENNAI.	JOINT DIRECTOR OF TOWN AND COUNTRY PLANNING CHENNAI.
--	---

DIRECTOR OF TOWN AND COUNTRY PLANNING, CHENNAI.

PRINCIPAL SECRETARY TO GOVERNMENT, HOUSING AND URBAN DEVELOPMENT, GOVERNMENT OF TAMILNADU.



PREPARED BY
KARAIKUDI LOCAL PLANNING AUTHORITY, SIVAGANGA.

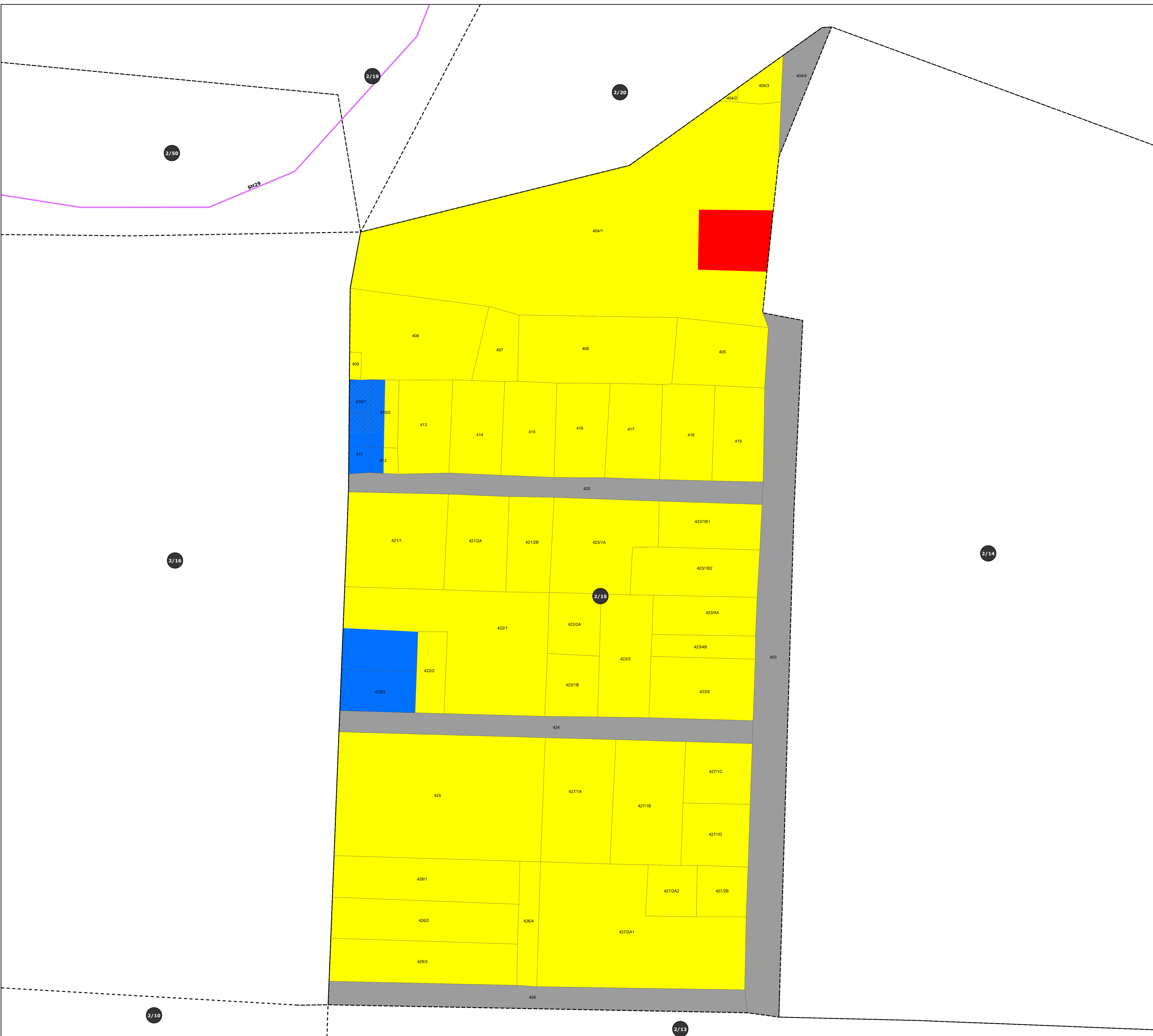
DIRECTORATE OF TOWN & COUNTRY PLANNING-TAMILNADU

MASTER PLAN

PROPOSED LANDUSE - 2041

WARD 2 / BLOCK 15

KARAIKUDI LPA SIVAGANGA DISTRICT



LEGEND

- LOCAL PLANNING AREA BOUNDARY
- MUNICIPALITY BOUNDARY
- WARD BOUNDARY
- VILLAGE BOUNDARY
- NATIONAL HIGHWAYS
- STATE HIGHWAYS
- RAILWAY LINE
- WATERBODIES

LANDUSE

- | | EXISTING | PROPOSED |
|----------------------------------|----------|----------|
| RESIDENTIAL | | |
| COMMERCIAL | | |
| INDUSTRIAL | | |
| SPECIAL AND HAZARDOUS INDUSTRIES | | |
| INSTITUTIONAL | | |
| TRANSPOTATION | | |
| AGRICULTURE | | |

DEPUTY DIRECTOR OF
DISTRICT TOWN AND COUNTRY PLANNING
SIVAGANGA DISTRICT.

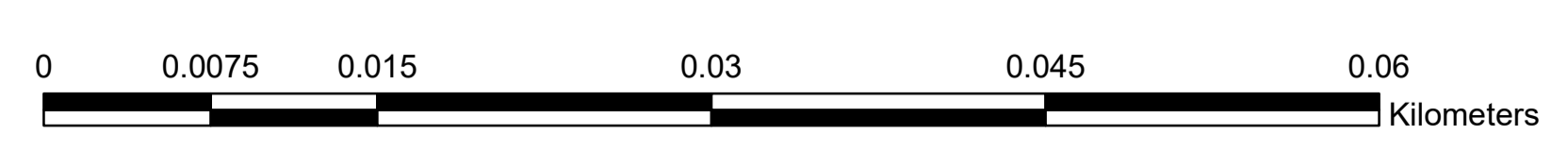
DEPUTY DIRECTOR OF
TOWN AND COUNTRY PLANNING
CHENNAI.

JOINT DIRECTOR OF
TOWN AND COUNTRY PLANNING
CHENNAI.

DIRECTOR OF TOWN AND COUNTRY PLANNING,
CHENNAI.

PRINCIPAL SECRETARY TO GOVERNMENT,
HOUSING AND URBAN DEVELOPMENT,
GOVERNMENT OF TAMILNADU.

1:320



PREPARED BY
KARAIKUDI LOCAL PLANNING AUTHORITY, SIVAGANGA.

DIRECTORATE OF TOWN
& COUNTRY PLANNING-TAMILNADU



K A R A I K U D I L O C A L P L A N N I N G A R E A






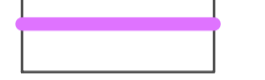
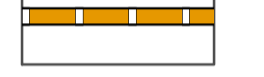

MASTER PLAN

PROPOSED LANDUSE - 2041












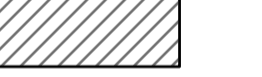


WARD 2 / BLOCK 16

KARAIKUDI LPA SIVAGANGA DISTRICT

LEGEND

- LOCAL PLANNING AREA BOUNDARY 
- MUNICIPALITY BOUNDARY 
- WARD BOUNDARY 
- VILLAGE BOUNDARY 
- NATIONAL HIGHWAYS 
- STATE HIGHWAYS 
- RAILWAY LINE 
- WATERBODIES 

LANDUSE

- | | EXISTING | PROPOSED |
|----------------------------------|---|---|
| RESIDENTIAL |  |  |
| COMMERCIAL |  |  |
| INDUSTRIAL |  |  |
| SPECIAL AND HAZARDOUS INDUSTRIES |  |  |
| INSTITUTIONAL |  |  |
| TRANSPOTATION |  |  |
| AGRICULTURE |  |  |




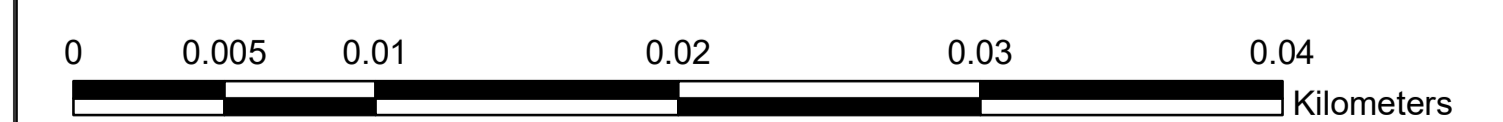
DEPUTY DIRECTOR OF
DISTRICT TOWN AND COUNTRY PLANNING
SIVAGANGA DISTRICT.

DEPUTY DIRECTOR OF TOWN AND COUNTRY PLANNING CHENNAI. JOINT DIRECTOR OF TOWN AND COUNTRY PLANNING CHENNAI.

DIRECTOR OF TOWN AND COUNTRY PLANNING,
CHENNAI.

PRINCIPAL SECRETARY TO GOVERNMENT,
HOUSING AND URBAN DEVELOPMENT,
GOVERNMENT OF TAMILNADU.

1:250



PREPARED BY
KARAIKUDI LOCAL PLANNING AUTHORITY, SIVAGANGA.

DIRECTORATE OF TOWN
& COUNTRY PLANNING-TAMILNADU

DTCP

K A R A I K U D I L O C A L P L A N N I N G A R E A

MASTER PLAN

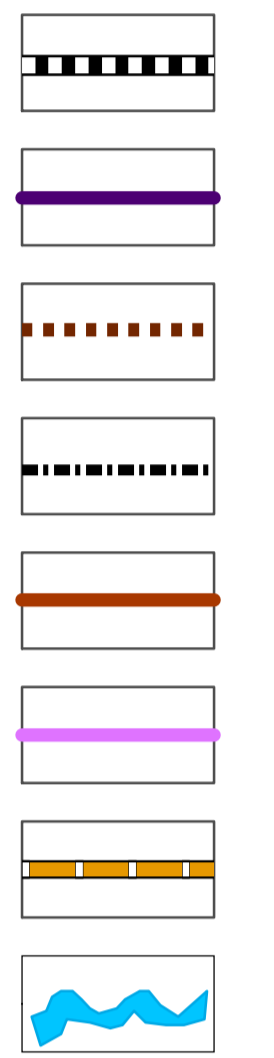
PROPOSED LANDUSE - 2041

WARD 2 / BLOCK 17

KARAIKUDI LPA SIVAGANGA DISTRICT

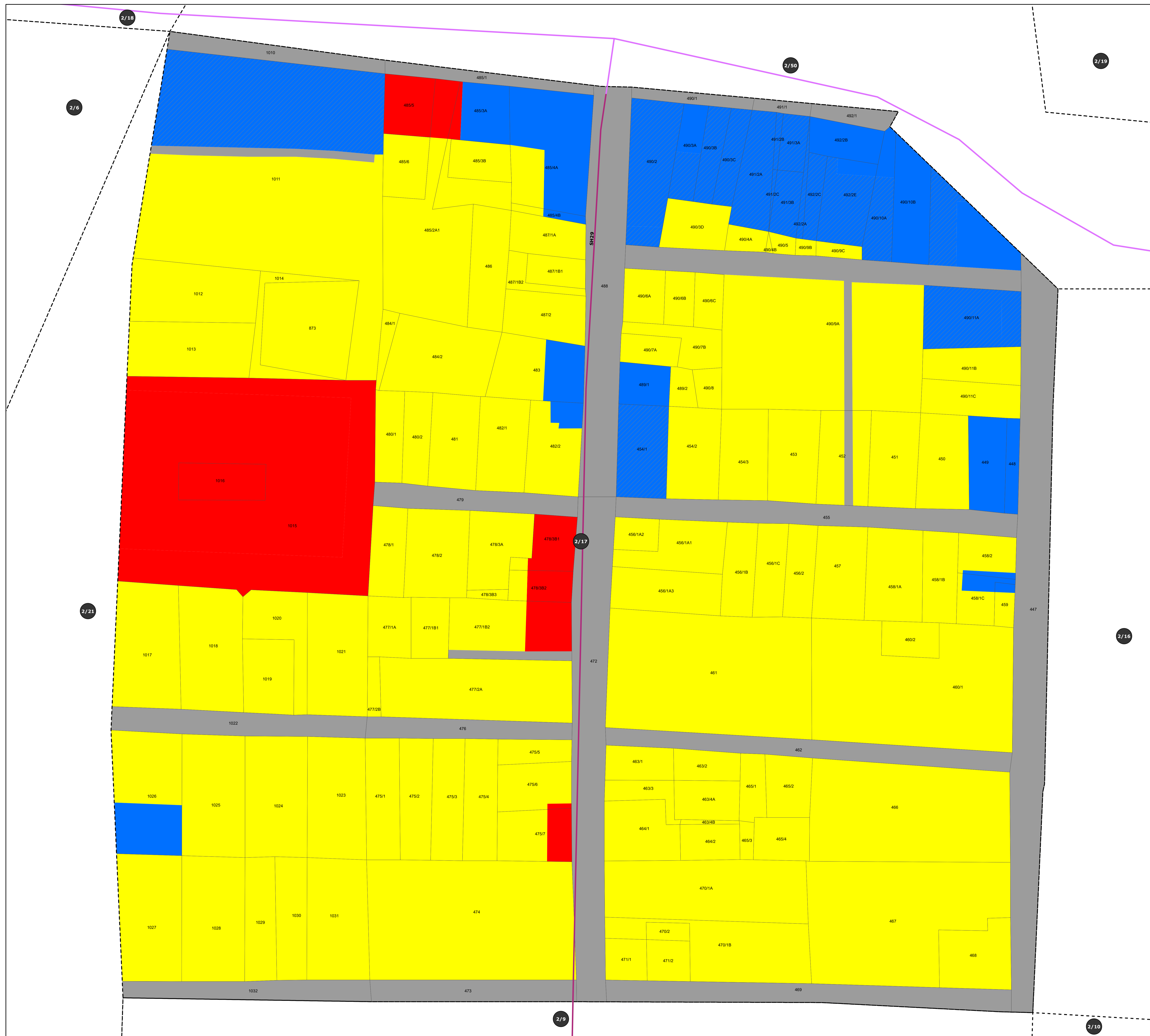
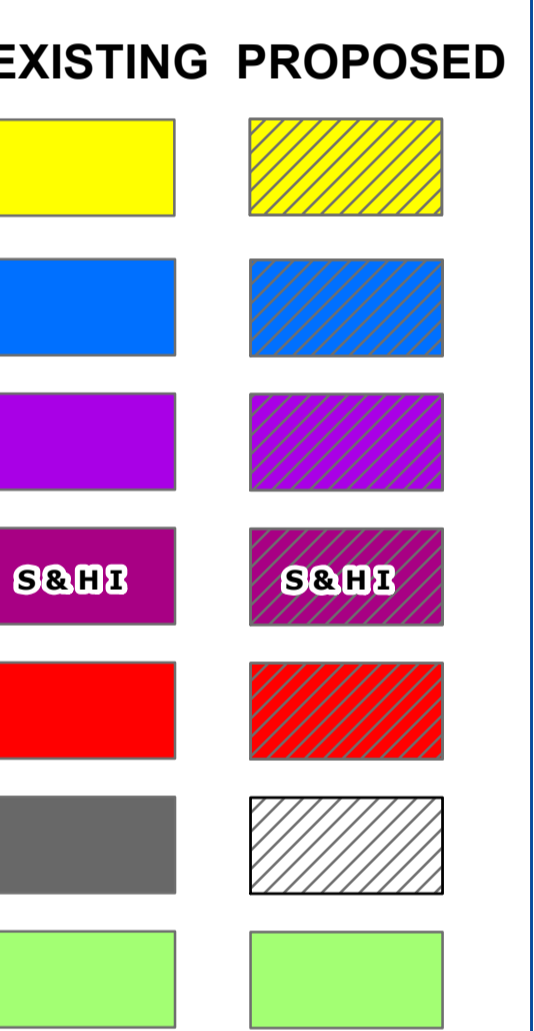
LEGEND

- LOCAL PLANNING AREA BOUNDARY
- MUNICIPALITY BOUNDARY
- WARD BOUNDARY
- VILLAGE BOUNDARY
- NATIONAL HIGHWAYS
- STATE HIGHWAYS
- RAILWAY LINE
- WATERBODIES



LANDUSE

- RESIDENTIAL
- COMMERCIAL
- INDUSTRIAL
- SPECIAL AND HAZARDOUS INDUSTRIES
- INSTITUTIONAL
- TRANSPORTATION
- AGRICULTURE



DEPUTY DIRECTOR OF
DISTRICT TOWN AND COUNTRY PLANNING
SIVAGANGA DISTRICT.



DEPUTY DIRECTOR OF
TOWN AND COUNTRY PLANNING
CHENNAI.

JOINT DIRECTOR OF
TOWN AND COUNTRY PLANNING
CHENNAI.

DIRECTOR OF TOWN AND COUNTRY PLANNING,
CHENNAI.

PRINCIPAL SECRETARY TO GOVERNMENT,
HOUSING AND URBAN DEVELOPMENT,
GOVERNMENT OF TAMILNADU.

1:330



PREPARED BY
KARAIKUDI LOCAL PLANNING AUTHORITY, SIVAGANGA.

DIRECTORATE OF TOWN
& COUNTRY PLANNING-TAMILNADU

DTCP

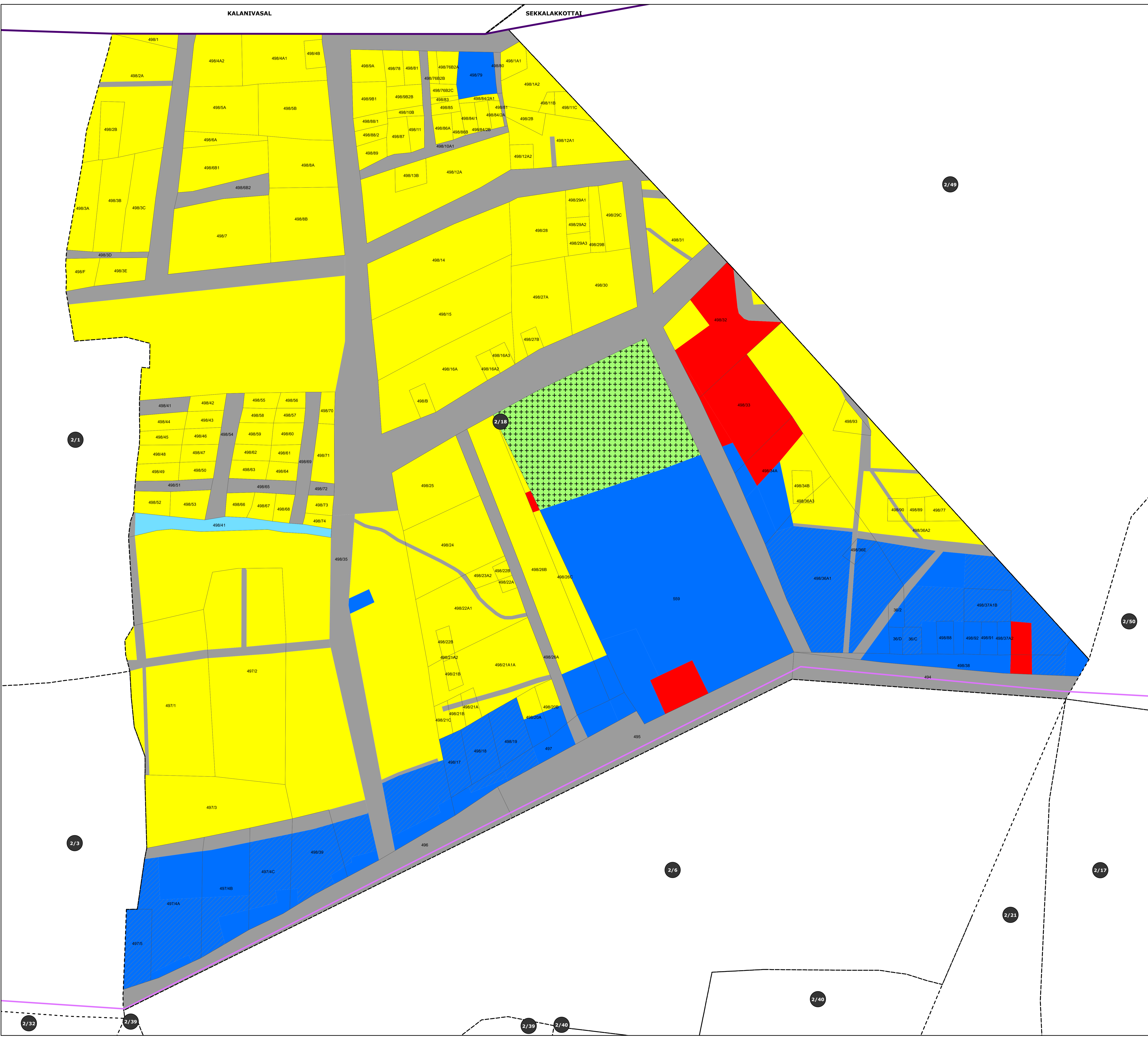
MASTER PLAN

PROPOSED LANDUSE - 2041









WARD 2 / BLOCK 18

KARAIKUDI LPA

SIVAGANGA DISTRICT



LEGEND

- LOCAL PLANNING AREA BOUNDARY 
- MUNICIPALITY BOUNDARY 
- WARD BOUNDARY 
- VILLAGE BOUNDARY 
- NATIONAL HIGHWAYS 
- STATE HIGHWAYS 
- RAILWAY LINE 
- WATERBODIES 

LANDUSE

- | | EXISTING | PROPOSED |
|----------------------------------|---|---|
| RESIDENTIAL |  |  |
| COMMERCIAL |  |  |
| INDUSTRIAL |  |  |
| SPECIAL AND HAZARDOUS INDUSTRIES |  |  |
| INSTITUTIONAL |  |  |
| TRANSPOTATION |  |  |
| AGRICULTURE |  |  |

DEPUTY DIRECTOR OF
DISTRICT TOWN AND COUNTRY PLANNING
SIVAGANGA DISTRICT.

DEPUTY DIRECTOR OF
TOWN AND COUNTRY PLANNING
CHENNAI.

JOINT DIRECTOR OF
TOWN AND COUNTRY PLANNING
CHENNAI.

DIRECTOR OF TOWN AND COUNTRY PLANNING,
CHENNAI.

PRINCIPAL SECRETARY TO GOVERNMENT,
HOUSING AND URBAN DEVELOPMENT,
GOVERNMENT OF TAMILNADU.

1:760



PREPARED BY
KARAIKUDI LOCAL PLANNING AUTHORITY, SIVAGANGA.

DIRECTORATE OF TOWN
& COUNTRY PLANNING-TAMILNADU

DTCP

K A R A I K U D I L O C A L P L A N N I N G A R E A









MASTER PLAN

PROPOSED LANDUSE - 2041












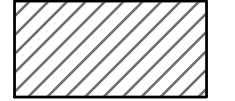


WARD 2 / BLOCK 19

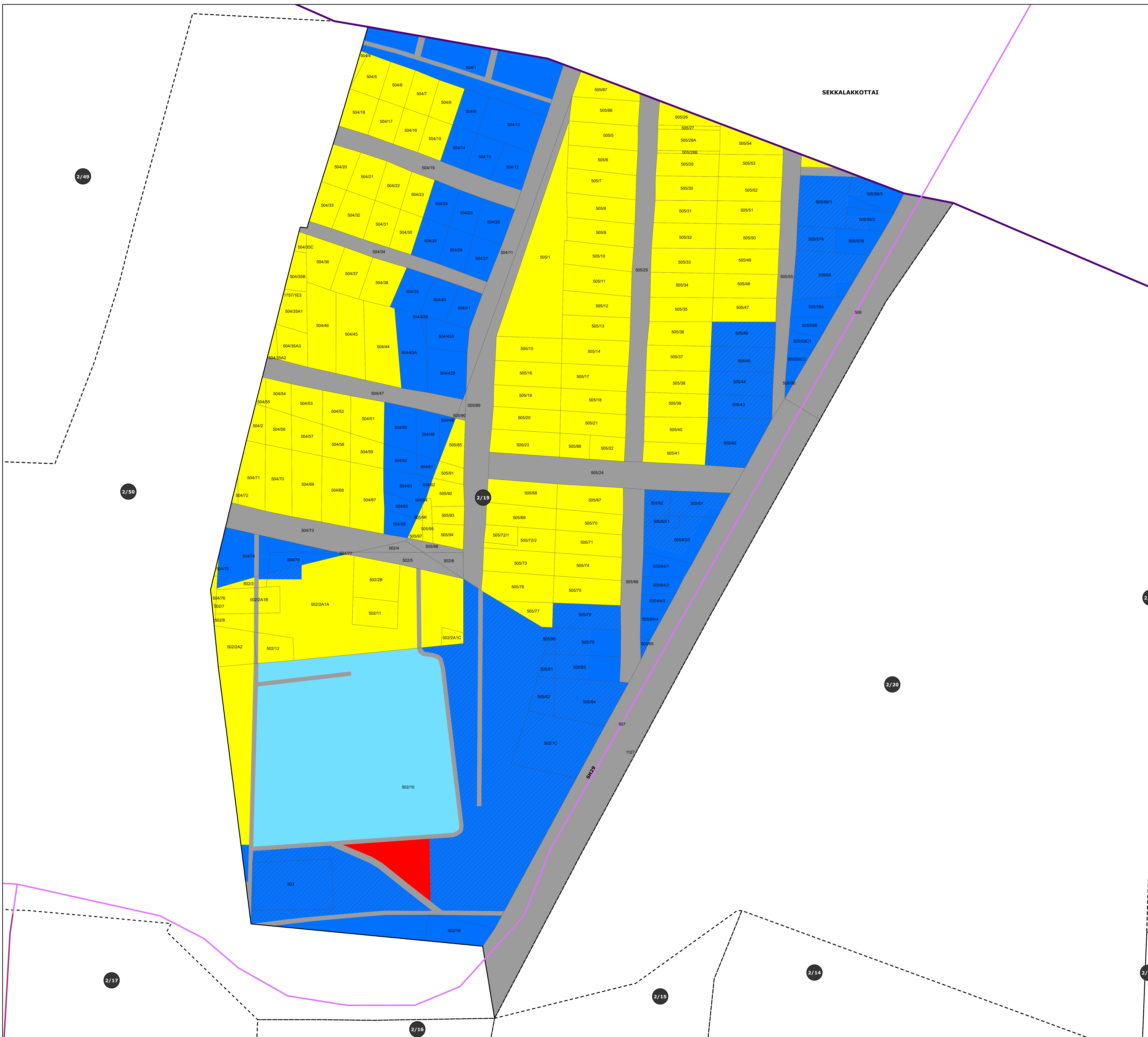
KARAIKUDI LPA SIVAGANGA DISTRICT

LEGEND

- LOCAL PLANNING AREA BOUNDARY 
- MUNICIPALITY BOUNDARY 
- WARD BOUNDARY 
- VILLAGE BOUNDARY 
- NATIONAL HIGHWAYS 
- STATE HIGHWAYS 
- RAILWAY LINE 
- WATERBODIES 

LANDUSE

- | | EXISTING | PROPOSED |
|----------------------------------|---|---|
| RESIDENTIAL |  |  |
| COMMERCIAL |  |  |
| INDUSTRIAL |  |  |
| SPECIAL AND HAZARDOUS INDUSTRIES |  |  |
| INSTITUTIONAL |  |  |
| TRANSPOTATION |  |  |
| AGRICULTURE |  |  |



DEPUTY DIRECTOR OF
DISTRICT TOWN AND COUNTRY PLANNING
SIVAGANGA DISTRICT.

DEPUTY DIRECTOR OF
TOWN AND COUNTRY PLANNING
CHENNAI.


JOINT DIRECTOR OF
TOWN AND COUNTRY PLANNING
CHENNAI.

DIRECTOR OF TOWN AND COUNTRY PLANNING,
CHENNAI.

PRINCIPAL SECRETARY TO GOVERNMENT,
HOUSING AND URBAN DEVELOPMENT,
GOVERNMENT OF TAMILNADU.

1:610
0 0.0125 0.025 0.05 0.075 0.1
Kilometers

PREPARED BY
KARAIKUDI LOCAL PLANNING AUTHORITY, SIVAGANGA.
DIRECTORATE OF TOWN
& COUNTRY PLANNING-TAMILNADU



DTCP

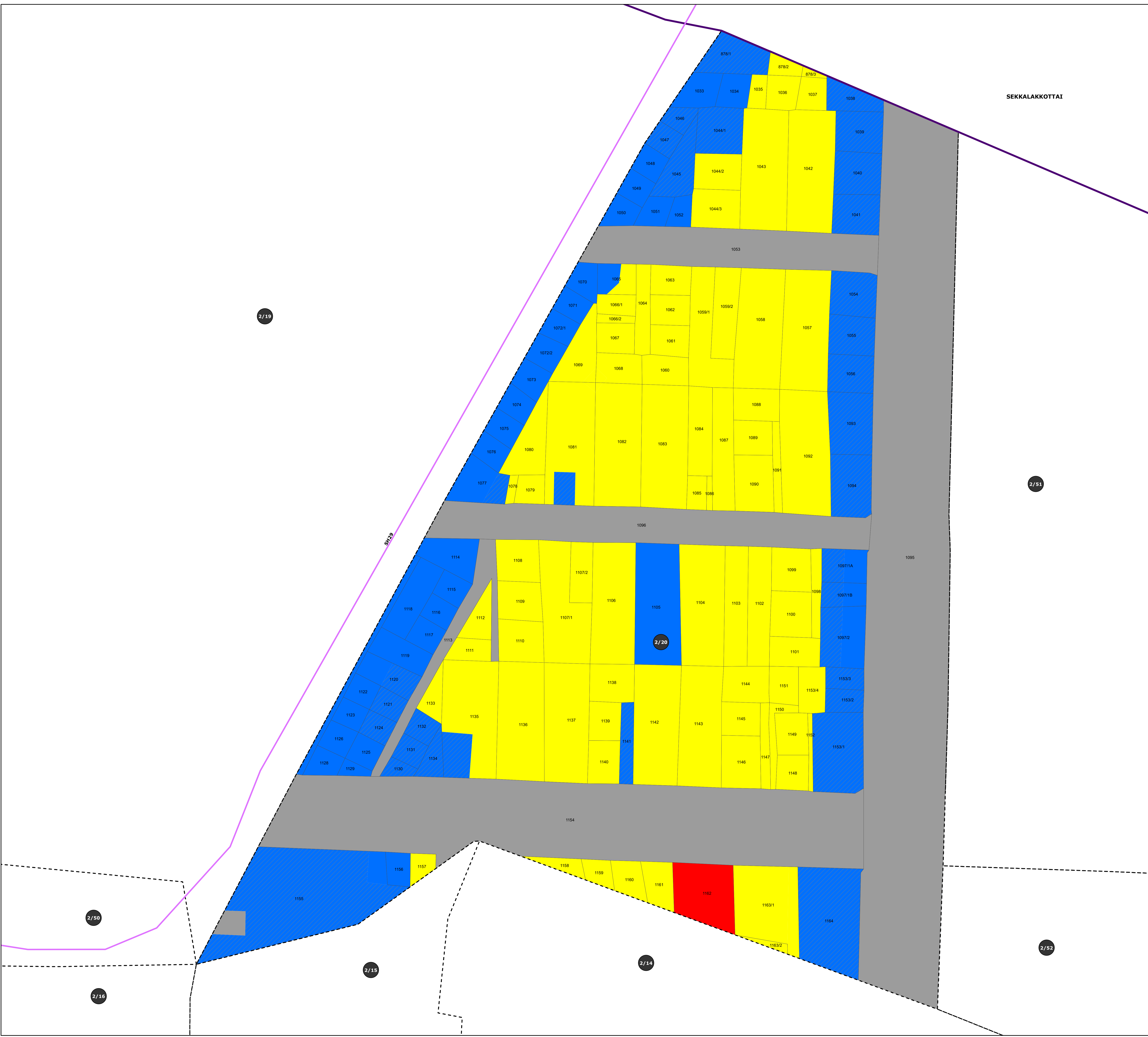
MASTER PLAN

PROPOSED LANDUSE - 2041


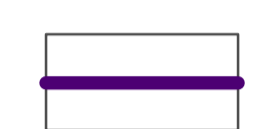

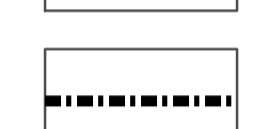




WARD 2 / BLOCK 20

KARAIKUDI LPA

SIVAGANGA DISTRICT



LEGEND

- LOCAL PLANNING AREA BOUNDARY 
- MUNICIPALITY BOUNDARY 
- WARD BOUNDARY 
- VILLAGE BOUNDARY 
- NATIONAL HIGHWAYS 
- STATE HIGHWAYS 
- RAILWAY LINE 
- WATERBODIES 

LANDUSE

- | | EXISTING | PROPOSED |
|----------------------------------|---|---|
| RESIDENTIAL |  |  |
| COMMERCIAL |  |  |
| INDUSTRIAL |  |  |
| SPECIAL AND HAZARDOUS INDUSTRIES |  |  |
| INSTITUTIONAL |  |  |
| TRANSPOTATION |  |  |
| AGRICULTURE |  |  |

DEPUTY DIRECTOR OF
DISTRICT TOWN AND COUNTRY PLANNING
SIVAGANGA DISTRICT.

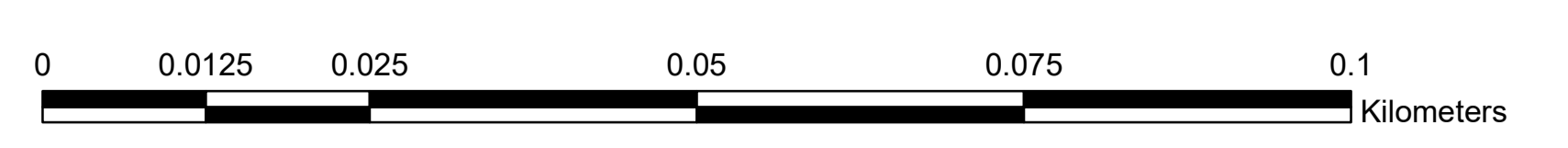
DEPUTY DIRECTOR OF
TOWN AND COUNTRY PLANNING
CHENNAI.

JOINT DIRECTOR OF
TOWN AND COUNTRY PLANNING
CHENNAI.

DIRECTOR OF TOWN AND COUNTRY PLANNING,
CHENNAI.

PRINCIPAL SECRETARY TO GOVERNMENT,
HOUSING AND URBAN DEVELOPMENT,
GOVERNMENT OF TAMILNADU.

1:530



PREPARED BY
KARAIKUDI LOCAL PLANNING AUTHORITY, SIVAGANGA.

DIRECTORATE OF TOWN
& COUNTRY PLANNING-TAMILNADU



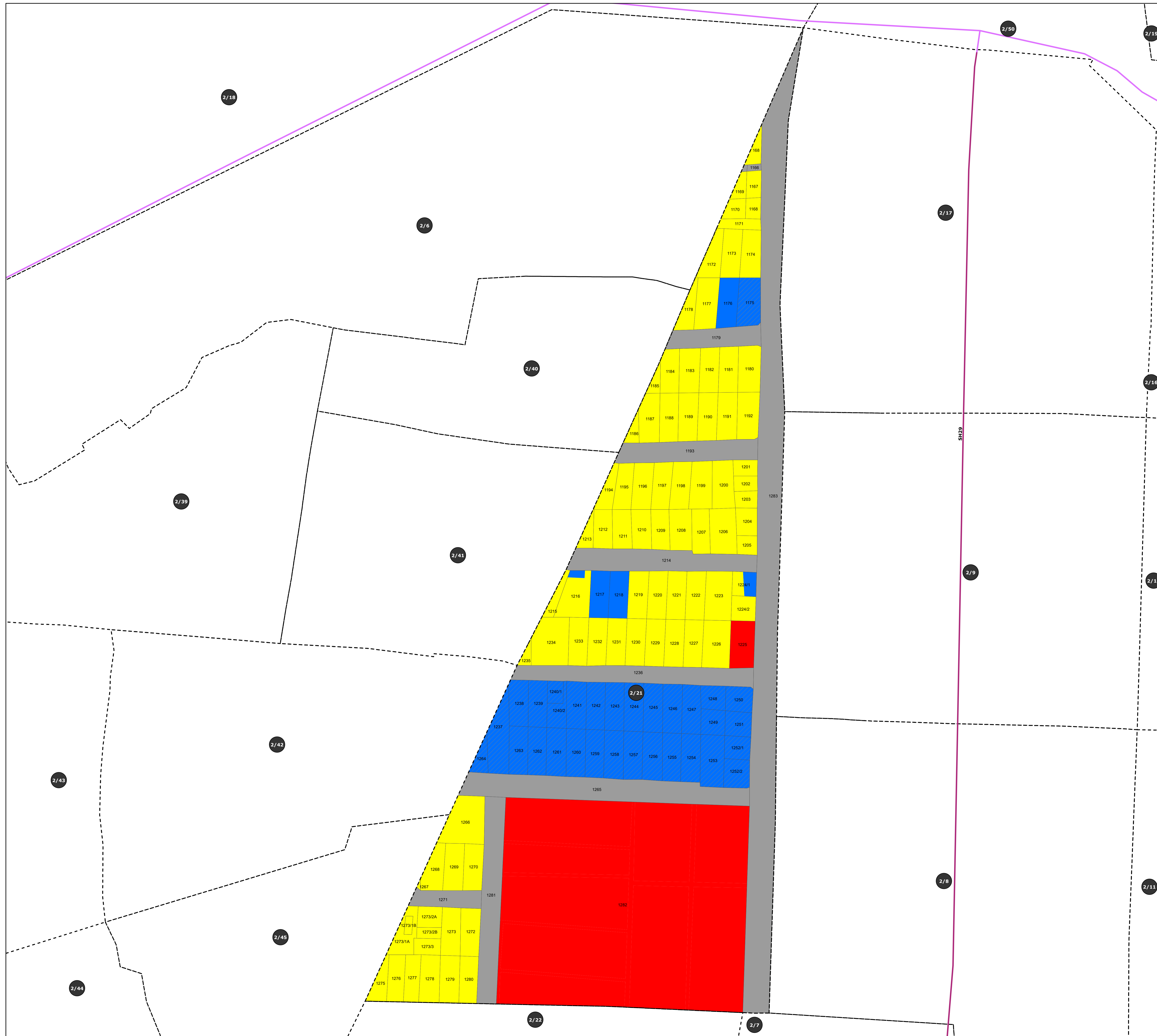
K A R A I K U D I L O C A L P L A N N I N G A R E A

MASTER PLAN

PROPOSED LANDUSE - 2041

WARD 2 / BLOCK 21

KARAIKUDI LPA SIVAGANGA DISTRICT



LEGEND

- LOCAL PLANNING AREA BOUNDARY
- MUNICIPALITY BOUNDARY
- WARD BOUNDARY
- VILLAGE BOUNDARY
- NATIONAL HIGHWAYS
- STATE HIGHWAYS
- RAILWAY LINE
- WATERBODIES

LANDUSE

- | | EXISTING | PROPOSED |
|----------------------------------|----------|----------|
| RESIDENTIAL | | |
| COMMERCIAL | | |
| INDUSTRIAL | | |
| SPECIAL AND HAZARDOUS INDUSTRIES | | |
| INSTITUTIONAL | | |
| TRANSPOTATION | | |
| AGRICULTURE | | |

DEPUTY DIRECTOR OF
DISTRICT TOWN AND COUNTRY PLANNING
SIVAGANGA DISTRICT.


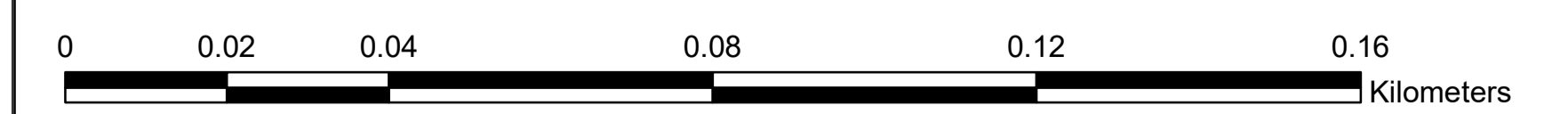
DEPUTY DIRECTOR OF
TOWN AND COUNTRY PLANNING
CHENNAI.

JOINT DIRECTOR OF
TOWN AND COUNTRY PLANNING
CHENNAI.

DIRECTOR OF TOWN AND COUNTRY PLANNING,
CHENNAI.

PRINCIPAL SECRETARY TO GOVERNMENT,
HOUSING AND URBAN DEVELOPMENT,
GOVERNMENT OF TAMILNADU.

1:830



PREPARED BY
KARAIKUDI LOCAL PLANNING AUTHORITY, SIVAGANGA.

DIRECTORATE OF TOWN
& COUNTRY PLANNING-TAMILNADU

DTCP

K A R A I K U D I L O C A L P L A N N I N G A R E A

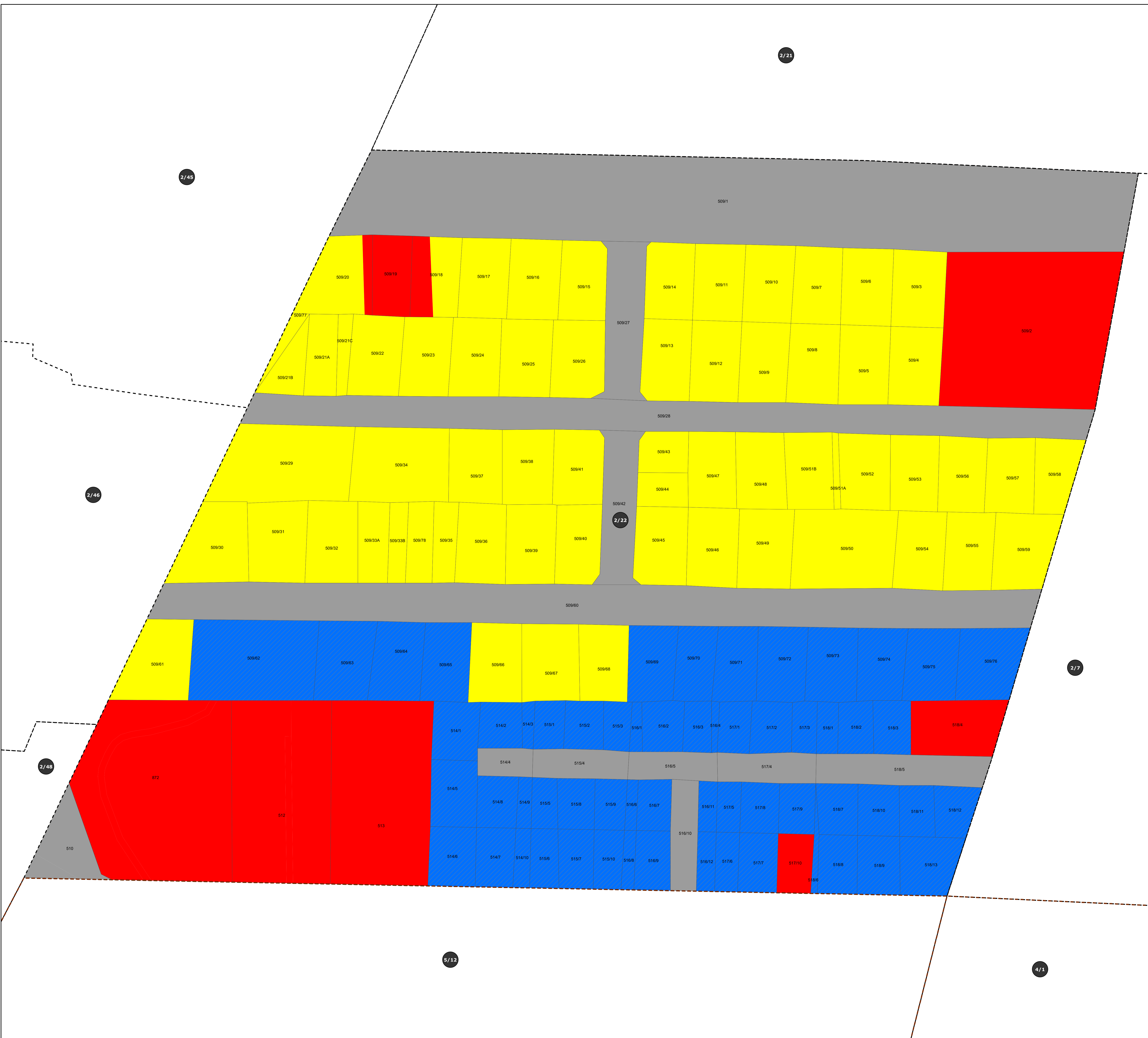
MASTER PLAN

PROPOSED LANDUSE - 2041

WARD 2 / BLOCK 22

KARAIKUDI LPA

SIVAGANGA DISTRICT



LEGEND

- LOCAL PLANNING AREA BOUNDARY
- MUNICIPALITY BOUNDARY
- WARD BOUNDARY
- VILLAGE BOUNDARY
- NATIONAL HIGHWAYS
- STATE HIGHWAYS
- RAILWAY LINE
- WATERBODIES

LANDUSE

- | | EXISTING | PROPOSED |
|----------------------------------|----------|----------|
| RESIDENTIAL | | |
| COMMERCIAL | | |
| INDUSTRIAL | | |
| SPECIAL AND HAZARDOUS INDUSTRIES | | |
| INSTITUTIONAL | | |
| TRANSPOTATION | | |
| AGRICULTURE | | |

**DEPUTY DIRECTOR OF
DISTRICT TOWN AND COUNTRY PLANNING
SIVAGANGA DISTRICT.**

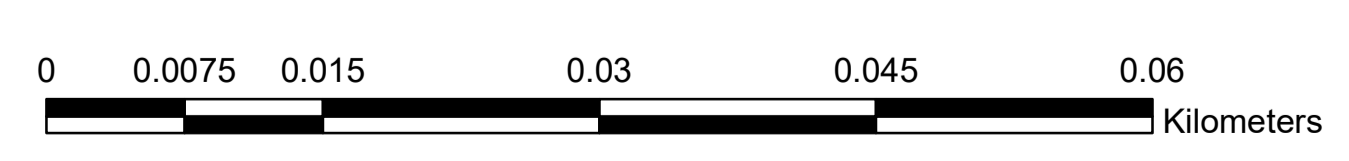
**DEPUTY DIRECTOR OF
TOWN AND COUNTRY PLANNING
CHENNAI.**

**JOINT DIRECTOR OF
TOWN AND COUNTRY PLANNING
CHENNAI.**


**DIRECTOR OF TOWN AND COUNTRY PLANNING,
CHENNAI.**

**PRINCIPAL SECRETARY TO GOVERNMENT,
HOUSING AND URBAN DEVELOPMENT,
GOVERNMENT OF TAMILNADU.**

1:410



PREPARED BY
KARAIKUDI LOCAL PLANNING AUTHORITY, SIVAGANGA.
DIRECTORATE OF TOWN
& COUNTRY PLANNING-TAMILNADU



MASTER PLAN

PROPOSED LANDUSE - 2041

WARD 2 / BLOCK 23

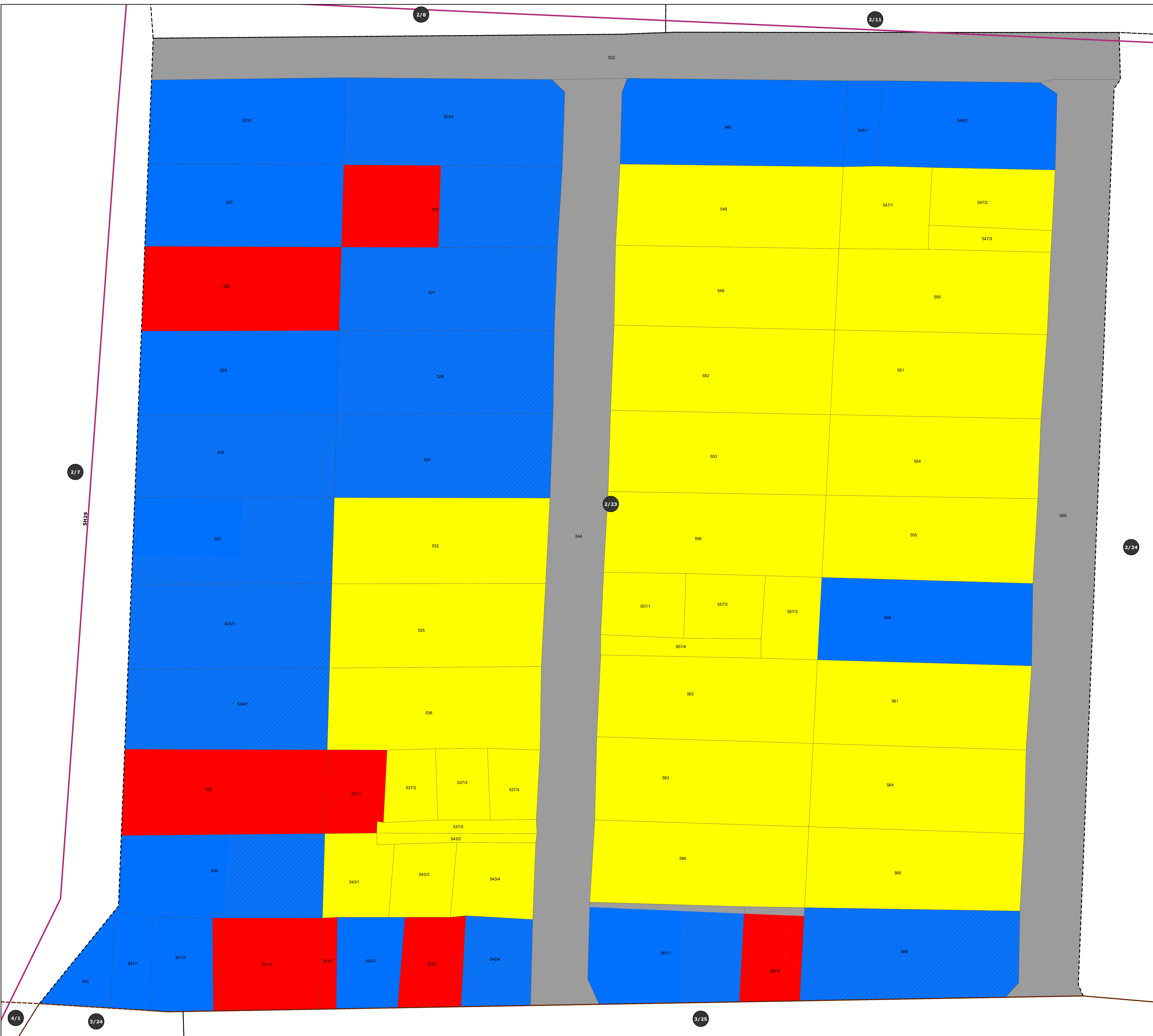
KARAIKUDI LPA SIVAGANGA DISTRICT

LEGEND

- LOCAL PLANNING AREA BOUNDARY
- MUNICIPALITY BOUNDARY
- WARD BOUNDARY
- VILLAGE BOUNDARY
- NATIONAL HIGHWAYS
- STATE HIGHWAYS
- RAILWAY LINE
- WATERBODIES

LANDUSE

- | | EXISTING | PROPOSED |
|----------------------------------|----------|----------|
| RESIDENTIAL | | |
| COMMERCIAL | | |
| INDUSTRIAL | | |
| SPECIAL AND HAZARDOUS INDUSTRIES | | |
| INSTITUTIONAL | | |
| TRANSPOTATION | | |
| AGRICULTURE | | |



**DEPUTY DIRECTOR OF
DISTRICT TOWN AND COUNTRY PLANNING
SIVAGANGA DISTRICT.**

DEPUTY DIRECTOR OF TOWN AND COUNTRY PLANNING CHENNAI.	JOINT DIRECTOR OF TOWN AND COUNTRY PLANNING CHENNAI.
--	---

**DIRECTOR OF TOWN AND COUNTRY PLANNING,
CHENNAI.**

**PRINCIPAL SECRETARY TO GOVERNMENT,
HOUSING AND URBAN DEVELOPMENT,
GOVERNMENT OF TAMILNADU.**



PREPARED BY
KARAIKUDI LOCAL PLANNING AUTHORITY, SIVAGANGA.

**DIRECTORATE OF TOWN
& COUNTRY PLANNING-TAMILNADU**

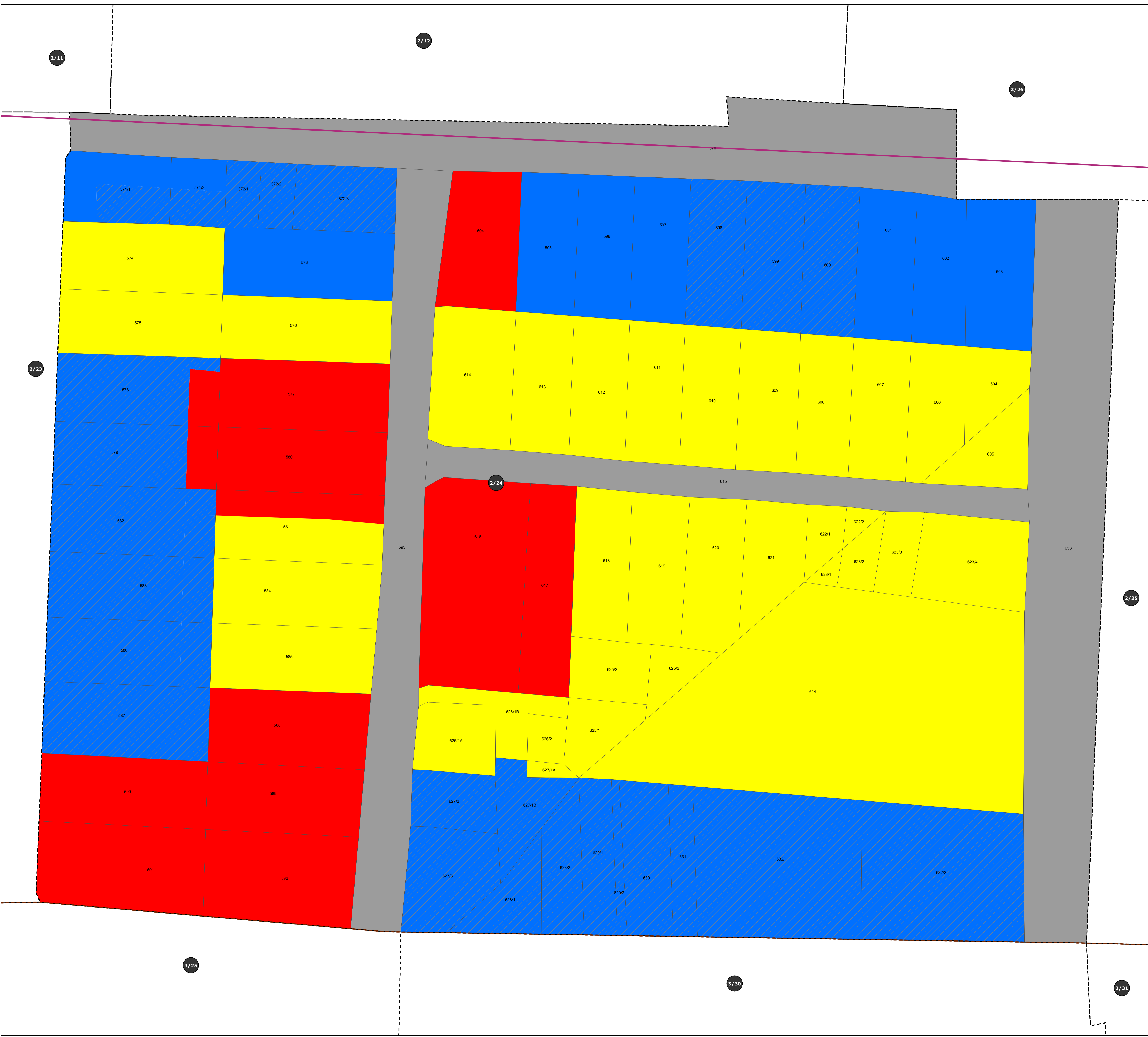
DTCP

MASTER PLAN

PROPOSED LANDUSE - 2041

WARD 2 / BLOCK 24

KARAIKUDI LPA SIVAGANGA DISTRICT



LEGEND

- LOCAL PLANNING AREA BOUNDARY
- MUNICIPALITY BOUNDARY
- WARD BOUNDARY
- VILLAGE BOUNDARY
- NATIONAL HIGHWAYS
- STATE HIGHWAYS
- RAILWAY LINE
- WATERBODIES

LANDUSE

- | | EXISTING | PROPOSED |
|----------------------------------|----------|----------|
| RESIDENTIAL | | |
| COMMERCIAL | | |
| INDUSTRIAL | | |
| SPECIAL AND HAZARDOUS INDUSTRIES | | |
| INSTITUTIONAL | | |
| TRANSPOTATION | | |
| AGRICULTURE | | |

DEPUTY DIRECTOR OF
DISTRICT TOWN AND COUNTRY PLANNING
SIVAGANGA DISTRICT.

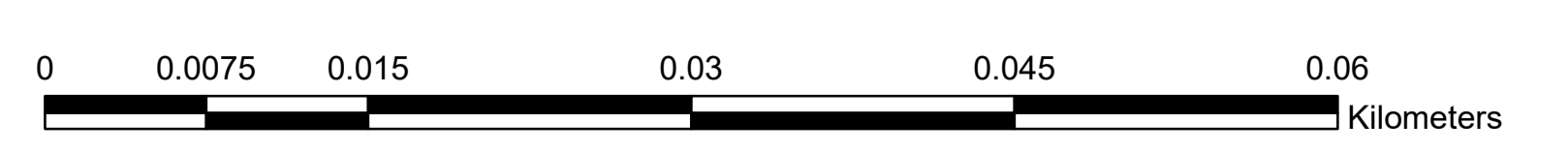
DEPUTY DIRECTOR OF
TOWN AND COUNTRY PLANNING
CHENNAI.

JOINT DIRECTOR OF
TOWN AND COUNTRY PLANNING
CHENNAI.

DIRECTOR OF TOWN AND COUNTRY PLANNING,
CHENNAI.

PRINCIPAL SECRETARY TO GOVERNMENT,
HOUSING AND URBAN DEVELOPMENT,
GOVERNMENT OF TAMILNADU.

1:340



PREPARED BY
KARAIKUDI LOCAL PLANNING AUTHORITY, SIVAGANGA.

DIRECTORATE OF TOWN
& COUNTRY PLANNING-TAMILNADU



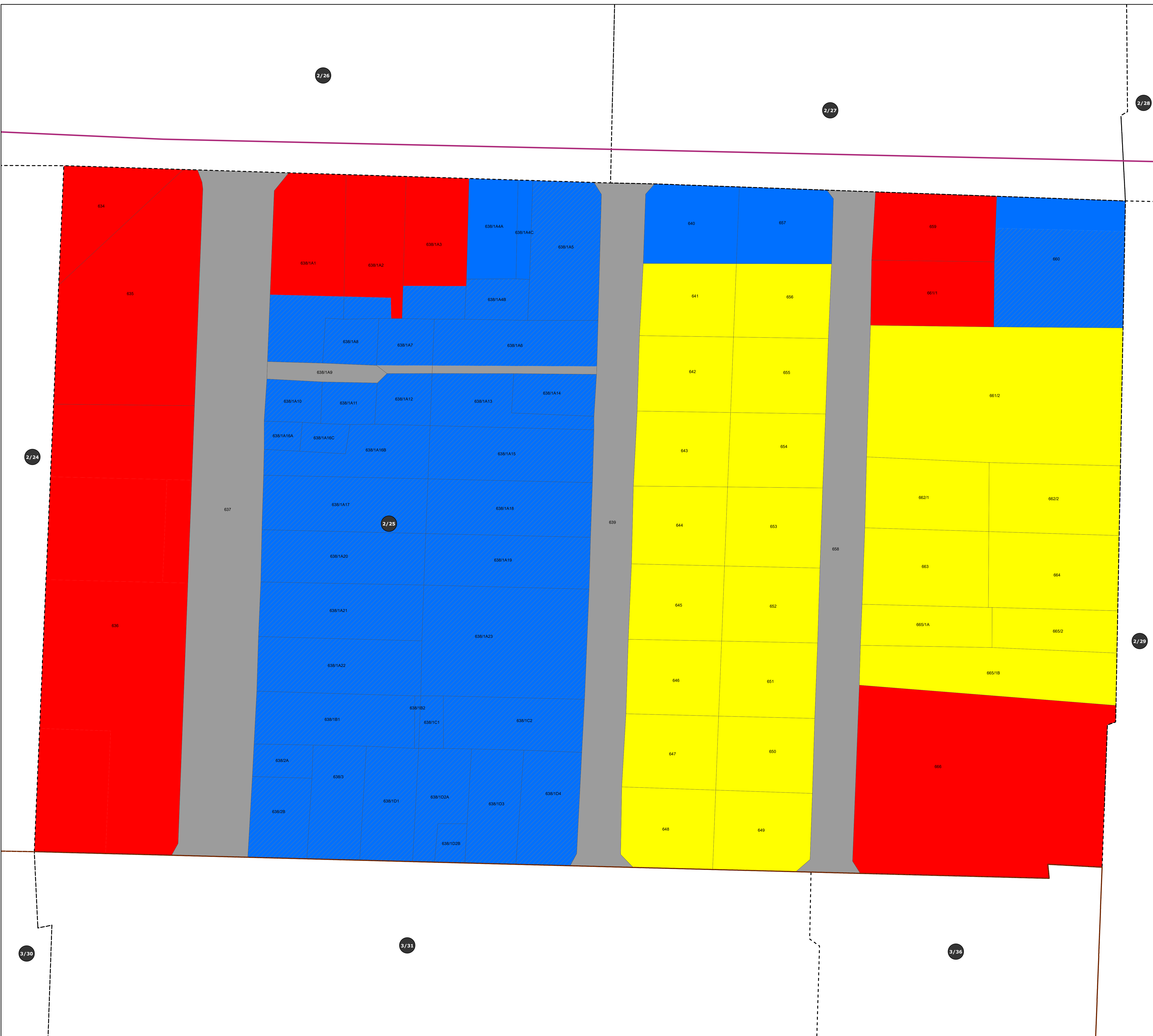
K A R A I K U D I L O C A L P L A N N I N G A R E A

MASTER PLAN

PROPOSED LANDUSE - 2041

WARD 2 / BLOCK 25

KARAIKUDI LPA SIVAGANGA DISTRICT



LEGEND

- LOCAL PLANNING AREA BOUNDARY
- MUNICIPALITY BOUNDARY
- WARD BOUNDARY
- VILLAGE BOUNDARY
- NATIONAL HIGHWAYS
- STATE HIGHWAYS
- RAILWAY LINE
- WATERBODIES

LANDUSE

- | | EXISTING | PROPOSED |
|----------------------------------|----------|----------|
| RESIDENTIAL | | |
| COMMERCIAL | | |
| INDUSTRIAL | | |
| SPECIAL AND HAZARDOUS INDUSTRIES | | |
| INSTITUTIONAL | | |
| TRANSPOTATION | | |
| AGRICULTURE | | |

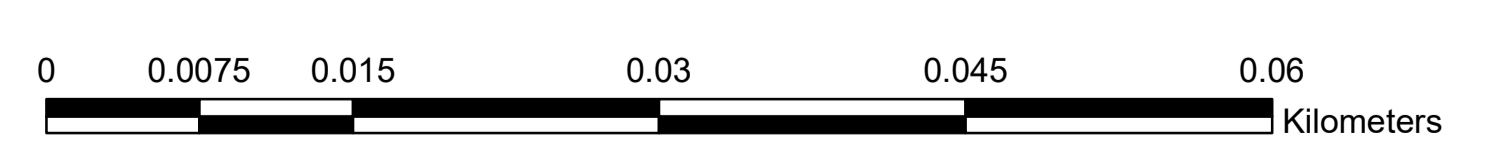
DEPUTY DIRECTOR OF
DISTRICT TOWN AND COUNTRY PLANNING
SIVAGANGA DISTRICT.

DEPUTY DIRECTOR OF TOWN AND COUNTRY PLANNING CHENNAI.	JOINT DIRECTOR OF TOWN AND COUNTRY PLANNING CHENNAI.
---	--


DIRECTOR OF TOWN AND COUNTRY PLANNING,
CHENNAI.

PRINCIPAL SECRETARY TO GOVERNMENT,
HOUSING AND URBAN DEVELOPMENT,
GOVERNMENT OF TAMILNADU.

1:370



PREPARED BY
KARAIKUDI LOCAL PLANNING AUTHORITY, SIVAGANGA.
DIRECTORATE OF TOWN
& COUNTRY PLANNING-TAMILNADU



MASTER PLAN

PROPOSED LANDUSE - 2041

WARD 2 / BLOCK 26

KARAIKUDI LPA SIVAGANGA DISTRICT

LEGEND

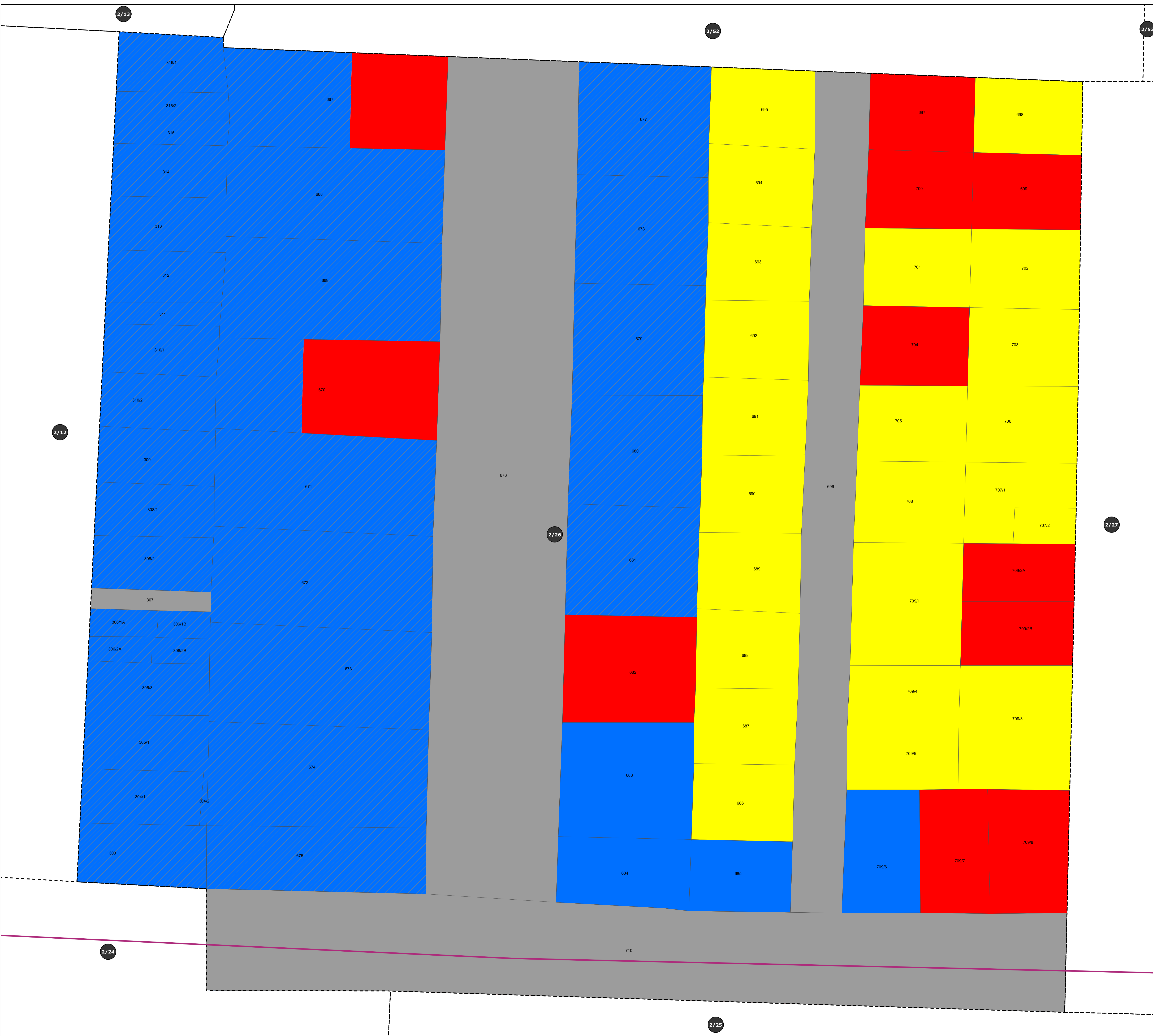
- LOCAL PLANNING AREA BOUNDARY
- MUNICIPALITY BOUNDARY
- WARD BOUNDARY
- VILLAGE BOUNDARY
- NATIONAL HIGHWAYS
- STATE HIGHWAYS
- RAILWAY LINE
- WATERBODIES

LANDUSE

- RESIDENTIAL
- COMMERCIAL
- INDUSTRIAL
- SPECIAL AND HAZARDOUS INDUSTRIES
- INSTITUTIONAL
- TRANSPOTATION
- AGRICULTURE

EXISTING PROPOSED

- RESIDENTIAL
- COMMERCIAL
- INDUSTRIAL
- SPECIAL AND HAZARDOUS INDUSTRIES
- INSTITUTIONAL
- TRANSPOTATION
- AGRICULTURE



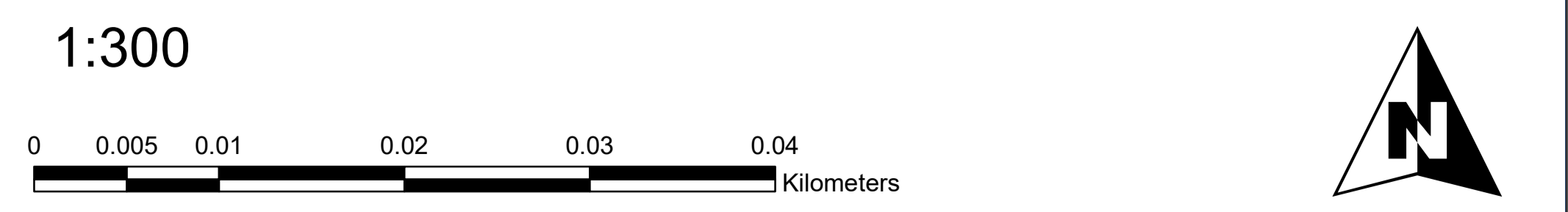
DEPUTY DIRECTOR OF
DISTRICT TOWN AND COUNTRY PLANNING
SIVAGANGA DISTRICT.

DEPUTY DIRECTOR OF
TOWN AND COUNTRY PLANNING
CHENNAI.

JOINT DIRECTOR OF
TOWN AND COUNTRY PLANNING
CHENNAI.

DIRECTOR OF TOWN AND COUNTRY PLANNING,
CHENNAI.

PRINCIPAL SECRETARY TO GOVERNMENT,
HOUSING AND URBAN DEVELOPMENT,
GOVERNMENT OF TAMILNADU.



PREPARED BY
KARAIKUDI LOCAL PLANNING AUTHORITY, SIVAGANGA.

DIRECTORATE OF TOWN
& COUNTRY PLANNING-TAMILNADU

DTCP

MASTER PLAN

PROPOSED LANDUSE - 2041

WARD 2 / BLOCK 27

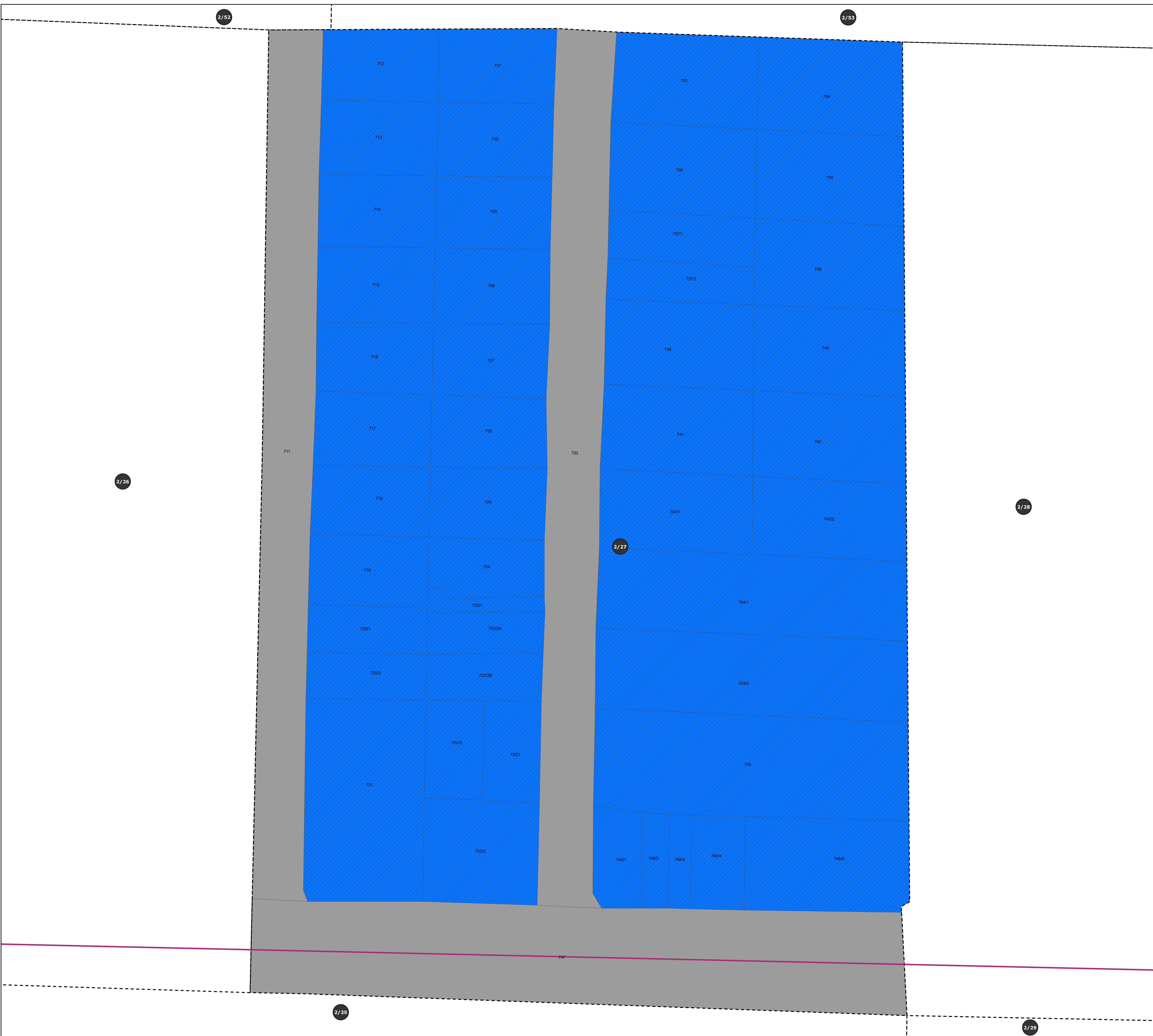
KARAIKUDI LPA SIVAGANGA DISTRICT

LEGEND

- LOCAL PLANNING AREA BOUNDARY
- MUNICIPALITY BOUNDARY
- WARD BOUNDARY
- VILLAGE BOUNDARY
- NATIONAL HIGHWAYS
- STATE HIGHWAYS
- RAILWAY LINE
- WATERBODIES

LANDUSE

- | | EXISTING | PROPOSED |
|----------------------------------|----------|----------|
| RESIDENTIAL | | |
| COMMERCIAL | | |
| INDUSTRIAL | | |
| SPECIAL AND HAZARDOUS INDUSTRIES | | |
| INSTITUTIONAL | | |
| TRANSPOTATION | | |
| AGRICULTURE | | |



DEPUTY DIRECTOR OF
DISTRICT TOWN AND COUNTRY PLANNING
SIVAGANGA DISTRICT.


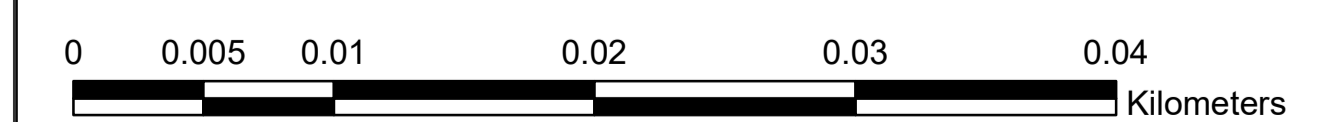
DEPUTY DIRECTOR OF
TOWN AND COUNTRY PLANNING
CHENNAI.

JOINT DIRECTOR OF
TOWN AND COUNTRY PLANNING
CHENNAI.

DIRECTOR OF TOWN AND COUNTRY PLANNING,
CHENNAI.

PRINCIPAL SECRETARY TO GOVERNMENT,
HOUSING AND URBAN DEVELOPMENT,
GOVERNMENT OF TAMILNADU.

1:290



PREPARED BY
KARAIKUDI LOCAL PLANNING AUTHORITY, SIVAGANGA.

DIRECTORATE OF TOWN
& COUNTRY PLANNING-TAMILNADU

DTCP

K A R A I K U D I L O C A L P L A N N I N G A R E A

MASTER PLAN

PROPOSED LANDUSE - 2041

WARD 2 / BLOCK 28

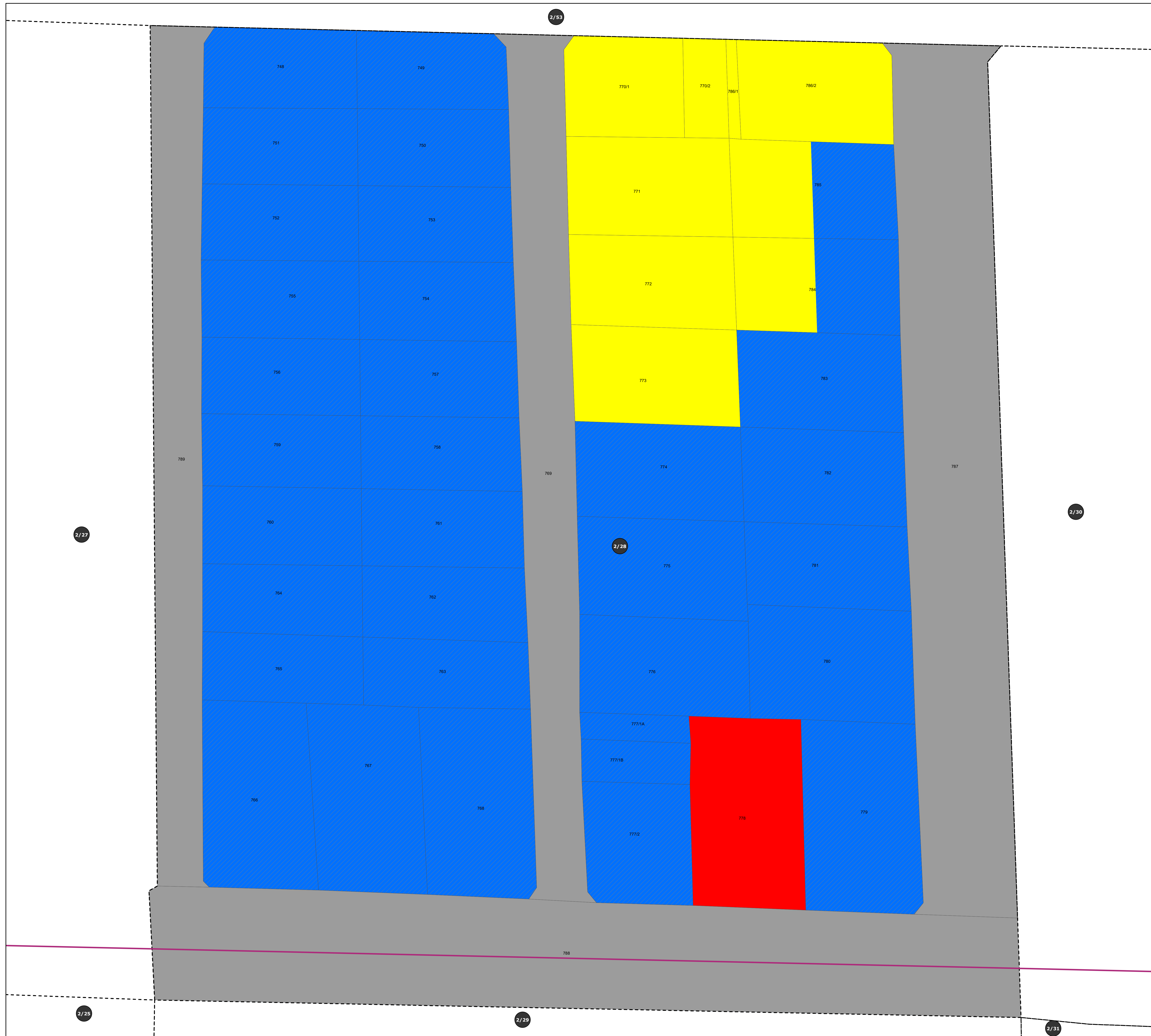
KARAIKUDI LPA SIVAGANGA DISTRICT

LEGEND

- LOCAL PLANNING AREA BOUNDARY
- MUNICIPALITY BOUNDARY
- WARD BOUNDARY
- VILLAGE BOUNDARY
- NATIONAL HIGHWAYS
- STATE HIGHWAYS
- RAILWAY LINE
- WATERBODIES

LANDUSE

- | | EXISTING | PROPOSED |
|----------------------------------|----------|----------|
| RESIDENTIAL | | |
| COMMERCIAL | | |
| INDUSTRIAL | | |
| SPECIAL AND HAZARDOUS INDUSTRIES | | |
| INSTITUTIONAL | | |
| TRANSPOTATION | | |
| AGRICULTURE | | |




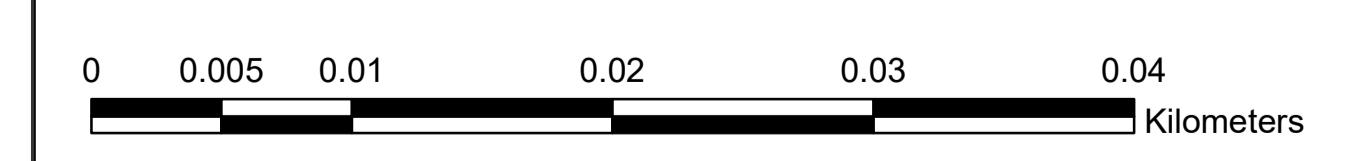
DEPUTY DIRECTOR OF
DISTRICT TOWN AND COUNTRY PLANNING
SIVAGANGA DISTRICT.

DEPUTY DIRECTOR OF TOWN AND COUNTRY PLANNING CHENNAI.	JOINT DIRECTOR OF TOWN AND COUNTRY PLANNING CHENNAI.
---	--

DIRECTOR OF TOWN AND COUNTRY PLANNING,
CHENNAI.

PRINCIPAL SECRETARY TO GOVERNMENT,
HOUSING AND URBAN DEVELOPMENT,
GOVERNMENT OF TAMILNADU.

1:290



PREPARED BY
KARAIKUDI LOCAL PLANNING AUTHORITY, SIVAGANGA.

DIRECTORATE OF TOWN
& COUNTRY PLANNING-TAMILNADU

DTCP

K A R A I K U D I L O C A L P L A N N I N G A R E A

MASTER PLAN

PROPOSED LANDUSE - 2041

WARD 2 / BLOCK 29

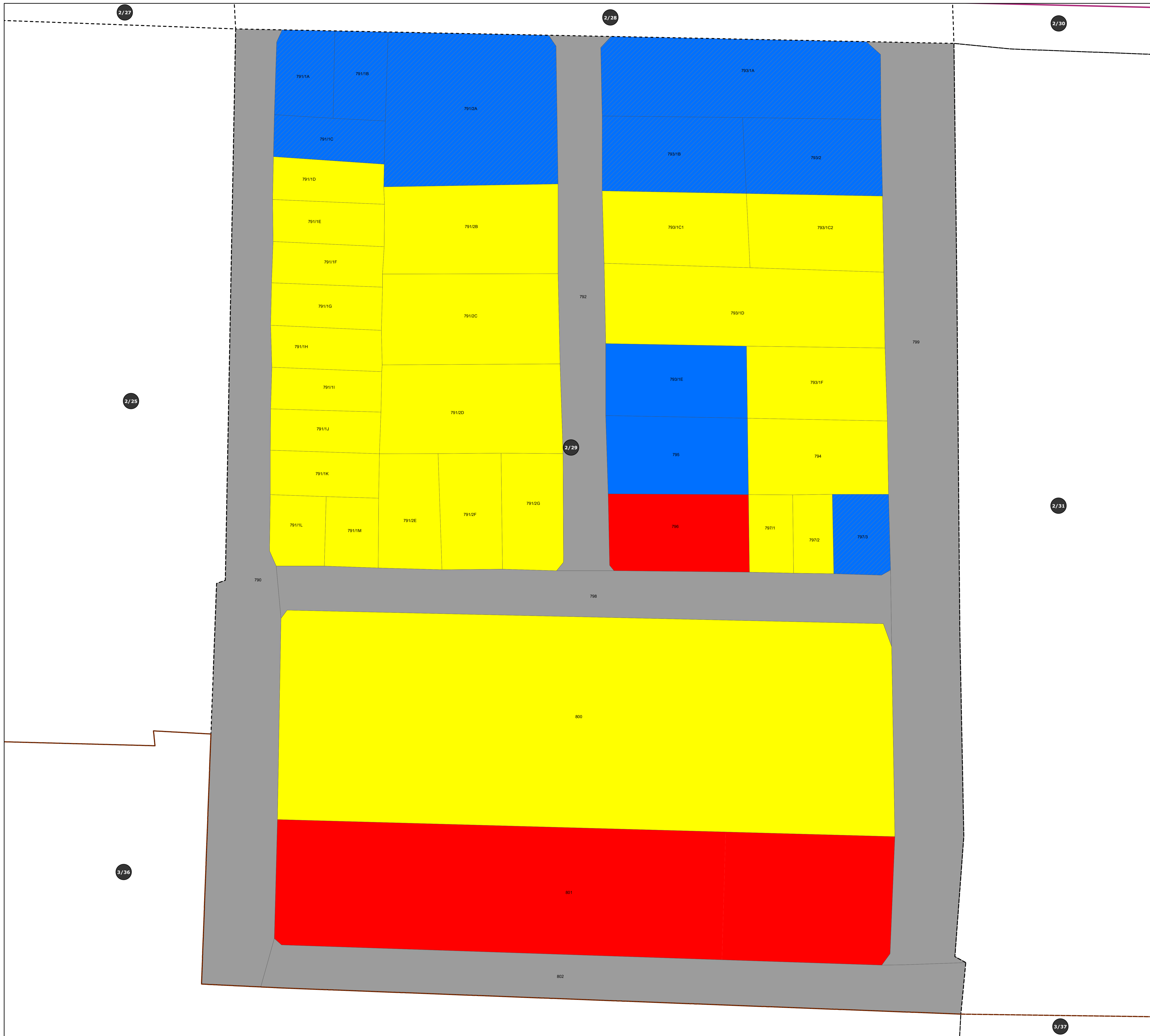
KARAIKUDI LPA SIVAGANGA DISTRICT

LEGEND

- LOCAL PLANNING AREA BOUNDARY
- MUNICIPALITY BOUNDARY
- WARD BOUNDARY
- VILLAGE BOUNDARY
- NATIONAL HIGHWAYS
- STATE HIGHWAYS
- RAILWAY LINE
- WATERBODIES

LANDUSE

- | | EXISTING | PROPOSED |
|----------------------------------|----------|----------|
| RESIDENTIAL | | |
| COMMERCIAL | | |
| INDUSTRIAL | | |
| SPECIAL AND HAZARDOUS INDUSTRIES | | |
| INSTITUTIONAL | | |
| TRANSPOTATION | | |
| AGRICULTURE | | |


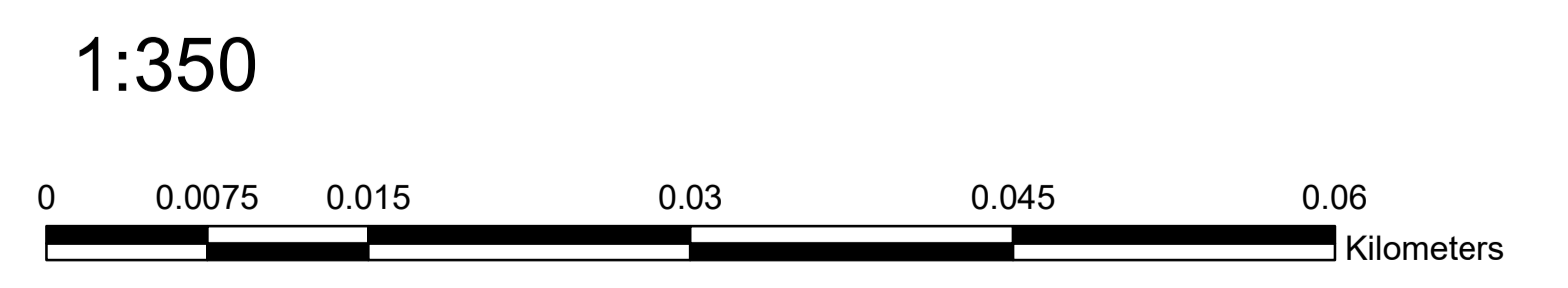


DEPUTY DIRECTOR OF
DISTRICT TOWN AND COUNTRY PLANNING
SIVAGANGA DISTRICT.


DEPUTY DIRECTOR OF TOWN AND COUNTRY PLANNING CHENNAI.	JOINT DIRECTOR OF TOWN AND COUNTRY PLANNING CHENNAI.
---	--

DIRECTOR OF TOWN AND COUNTRY PLANNING,
CHENNAI.

PRINCIPAL SECRETARY TO GOVERNMENT,
HOUSING AND URBAN DEVELOPMENT,
GOVERNMENT OF TAMILNADU.



PREPARED BY
KARAIKUDI LOCAL PLANNING AUTHORITY, SIVAGANGA.
DIRECTORATE OF TOWN
& COUNTRY PLANNING-TAMILNADU











MASTER PLAN

PROPOSED LANDUSE - 2041














WARD 2 / BLOCK 30

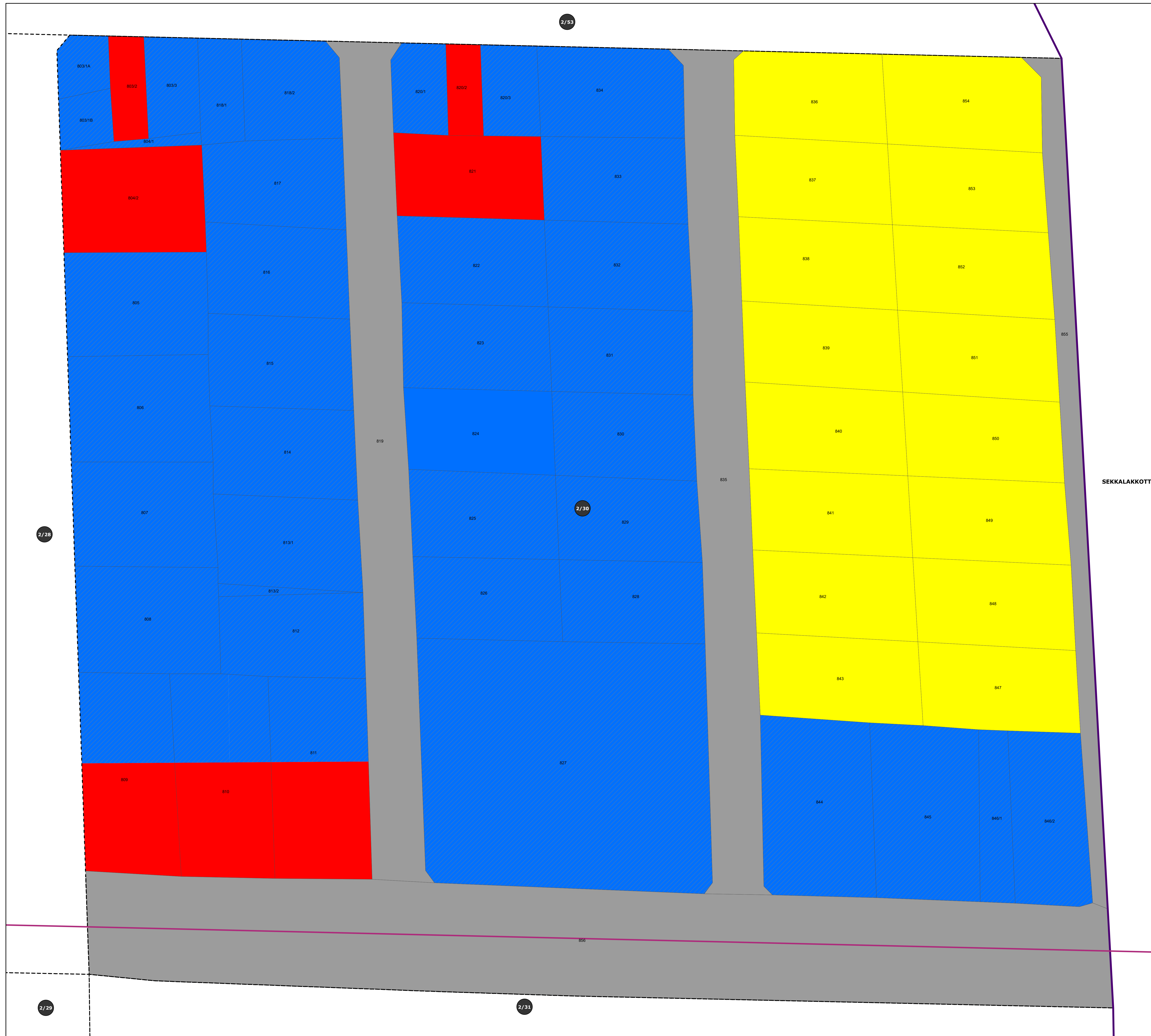
KARAIKUDI LPA SIVAGANGA DISTRICT

LEGEND

- LOCAL PLANNING AREA BOUNDARY 
- MUNICIPALITY BOUNDARY 
- WARD BOUNDARY 
- VILLAGE BOUNDARY 
- NATIONAL HIGHWAYS 
- STATE HIGHWAYS 
- RAILWAY LINE 
- WATERBODIES 

LANDUSE

- | | EXISTING | PROPOSED |
|----------------------------------|---|---|
| RESIDENTIAL |  |  |
| COMMERCIAL |  |  |
| INDUSTRIAL |  |  |
| SPECIAL AND HAZARDOUS INDUSTRIES |  |  |
| INSTITUTIONAL |  |  |
| TRANSPOTATION |  |  |
| AGRICULTURE |  |  |



DEPUTY DIRECTOR OF
DISTRICT TOWN AND COUNTRY PLANNING
SIVAGANGA DISTRICT.

DEPUTY DIRECTOR OF
TOWN AND COUNTRY PLANNING
CHENNAI.


JOINT DIRECTOR OF
TOWN AND COUNTRY PLANNING
CHENNAI.

DIRECTOR OF TOWN AND COUNTRY PLANNING,
CHENNAI.

PRINCIPAL SECRETARY TO GOVERNMENT,
HOUSING AND URBAN DEVELOPMENT,
GOVERNMENT OF TAMILNADU.

1:300

0 0.005 0.01 0.02 0.03 0.04
Kilometers



PREPARED BY
KARAIKUDI LOCAL PLANNING AUTHORITY, SIVAGANGA.

DIRECTORATE OF TOWN
& COUNTRY PLANNING-TAMILNADU

DTCP

MASTER PLAN

PROPOSED LANDUSE - 2041

WARD 2 / BLOCK 31

KARAIKUDI LPA SIVAGANGA DISTRICT

LEGEND

- LOCAL PLANNING AREA BOUNDARY
- MUNICIPALITY BOUNDARY
- WARD BOUNDARY
- VILLAGE BOUNDARY
- NATIONAL HIGHWAYS
- STATE HIGHWAYS
- RAILWAY LINE
- WATERBODIES

LANDUSE

- | | EXISTING | PROPOSED |
|----------------------------------|----------|----------|
| RESIDENTIAL | | |
| COMMERCIAL | | |
| INDUSTRIAL | | |
| SPECIAL AND HAZARDOUS INDUSTRIES | | |
| INSTITUTIONAL | | |
| TRANSPOTATION | | |
| AGRICULTURE | | |



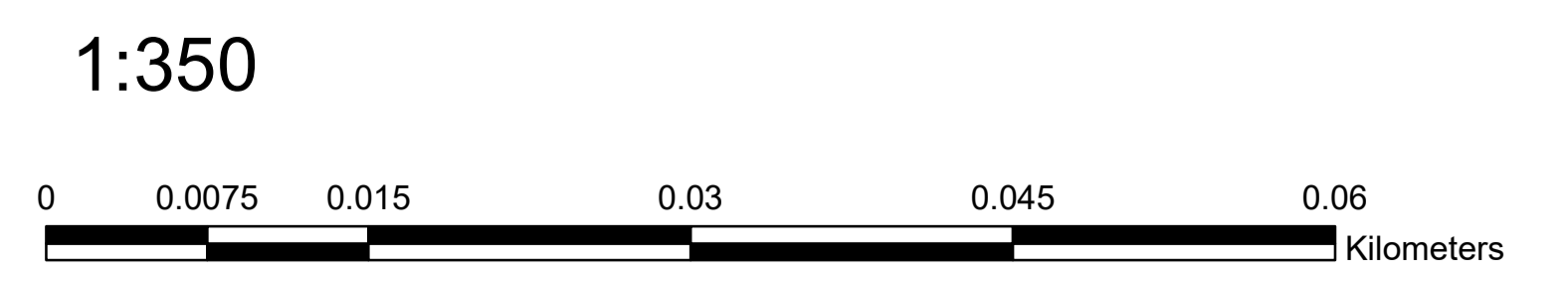
SEKKALAKKOTTAI

DEPUTY DIRECTOR OF
DISTRICT TOWN AND COUNTRY PLANNING
SIVAGANGA DISTRICT.


DEPUTY DIRECTOR OF TOWN AND COUNTRY PLANNING CHENNAI.	JOINT DIRECTOR OF TOWN AND COUNTRY PLANNING CHENNAI.
---	--

DIRECTOR OF TOWN AND COUNTRY PLANNING,
CHENNAI.

PRINCIPAL SECRETARY TO GOVERNMENT,
HOUSING AND URBAN DEVELOPMENT,
GOVERNMENT OF TAMILNADU.



PREPARED BY
KARAIKUDI LOCAL PLANNING AUTHORITY, SIVAGANGA.
DIRECTORATE OF TOWN
& COUNTRY PLANNING-TAMILNADU



MASTER PLAN

PROPOSED LANDUSE - 2041

WARD 2 / BLOCK 32

KARAIKUDI LPA SIVAGANGA DISTRICT

LEGEND

- LOCAL PLANNING AREA BOUNDARY
- MUNICIPALITY BOUNDARY
- WARD BOUNDARY
- VILLAGE BOUNDARY
- NATIONAL HIGHWAYS
- STATE HIGHWAYS
- RAILWAY LINE
- WATERBODIES

LANDUSE

- | | EXISTING | PROPOSED |
|----------------------------------|----------|----------|
| RESIDENTIAL | | |
| COMMERCIAL | | |
| INDUSTRIAL | | |
| SPECIAL AND HAZARDOUS INDUSTRIES | | |
| INSTITUTIONAL | | |
| TRANSPOTATION | | |
| AGRICULTURE | | |

DEPUTY DIRECTOR OF
DISTRICT TOWN AND COUNTRY PLANNING
SIVAGANGA DISTRICT.


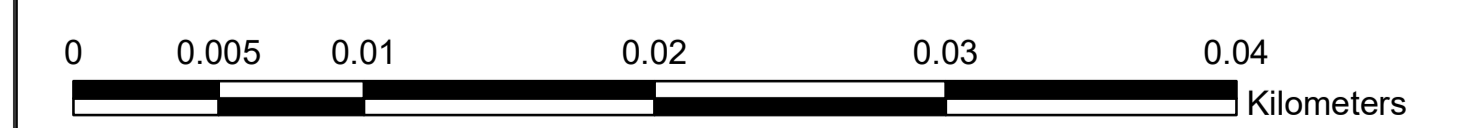
DEPUTY DIRECTOR OF
TOWN AND COUNTRY PLANNING
CHENNAI.

JOINT DIRECTOR OF
TOWN AND COUNTRY PLANNING
CHENNAI.

DIRECTOR OF TOWN AND COUNTRY PLANNING,
CHENNAI.

PRINCIPAL SECRETARY TO GOVERNMENT,
HOUSING AND URBAN DEVELOPMENT,
GOVERNMENT OF TAMILNADU.

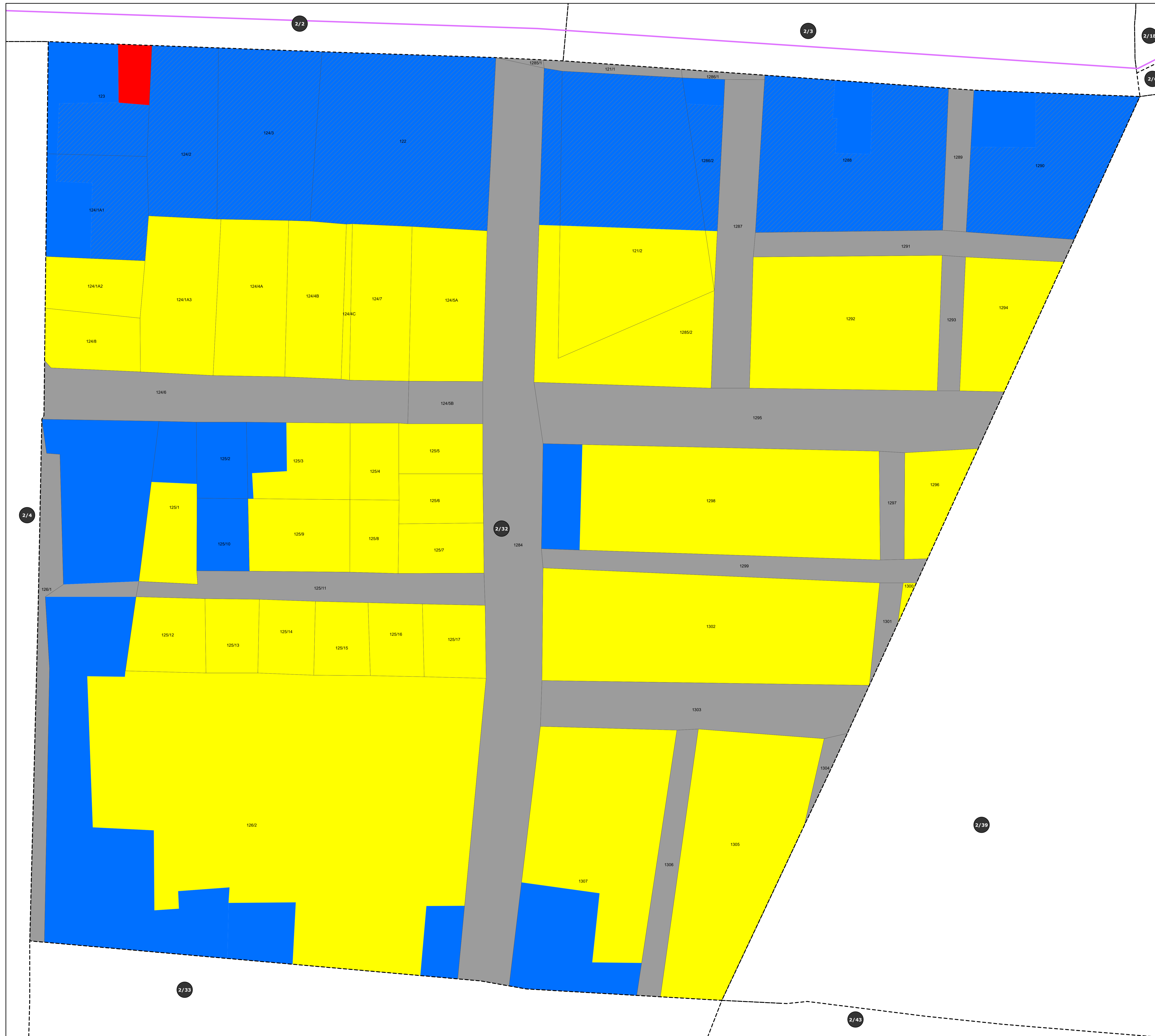
1:260



PREPARED BY
KARAIKUDI LOCAL PLANNING AUTHORITY, SIVAGANGA.

DIRECTORATE OF TOWN
& COUNTRY PLANNING-TAMILNADU

DTCP



K A R A I K U D I L O C A L P L A N N I N G A R E A

MASTER PLAN

PROPOSED LANDUSE - 2041

WARD 2 / BLOCK 33

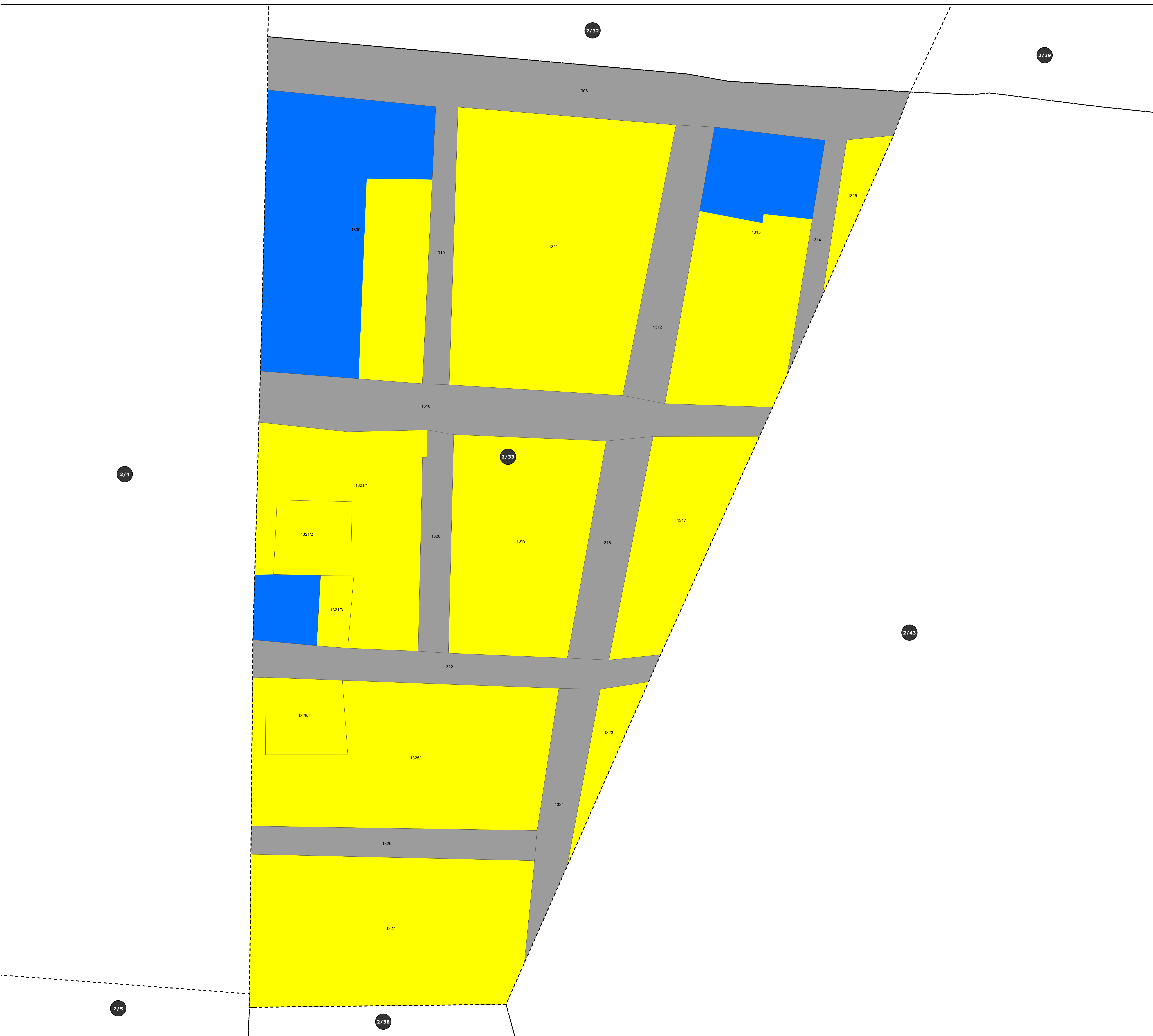
KARAIKUDI LPA SIVAGANGA DISTRICT

LEGEND

- LOCAL PLANNING AREA BOUNDARY
- MUNICIPALITY BOUNDARY
- WARD BOUNDARY
- VILLAGE BOUNDARY
- NATIONAL HIGHWAYS
- STATE HIGHWAYS
- RAILWAY LINE
- WATERBODIES

LANDUSE

- | | EXISTING | PROPOSED |
|----------------------------------|----------|----------|
| RESIDENTIAL | | |
| COMMERCIAL | | |
| INDUSTRIAL | | |
| SPECIAL AND HAZARDOUS INDUSTRIES | | |
| INSTITUTIONAL | | |
| TRANSPOTATION | | |
| AGRICULTURE | | |




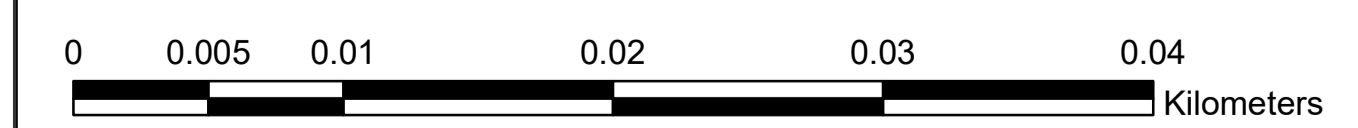
DEPUTY DIRECTOR OF
DISTRICT TOWN AND COUNTRY PLANNING
SIVAGANGA DISTRICT.

DEPUTY DIRECTOR OF TOWN AND COUNTRY PLANNING CHENNAI.	JOINT DIRECTOR OF TOWN AND COUNTRY PLANNING CHENNAI.
---	--

DIRECTOR OF TOWN AND COUNTRY PLANNING,
CHENNAI.

PRINCIPAL SECRETARY TO GOVERNMENT,
HOUSING AND URBAN DEVELOPMENT,
GOVERNMENT OF TAMILNADU.

1:280



PREPARED BY
KARAIKUDI LOCAL PLANNING AUTHORITY, SIVAGANGA.

DIRECTORATE OF TOWN
& COUNTRY PLANNING-TAMILNADU

DTCP

K A R A I K U D I L O C A L P L A N N I N G A R E A






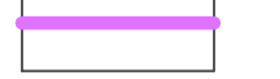
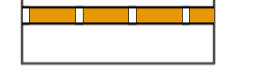

MASTER PLAN

PROPOSED LANDUSE - 2041















WARD 2 / BLOCK 34

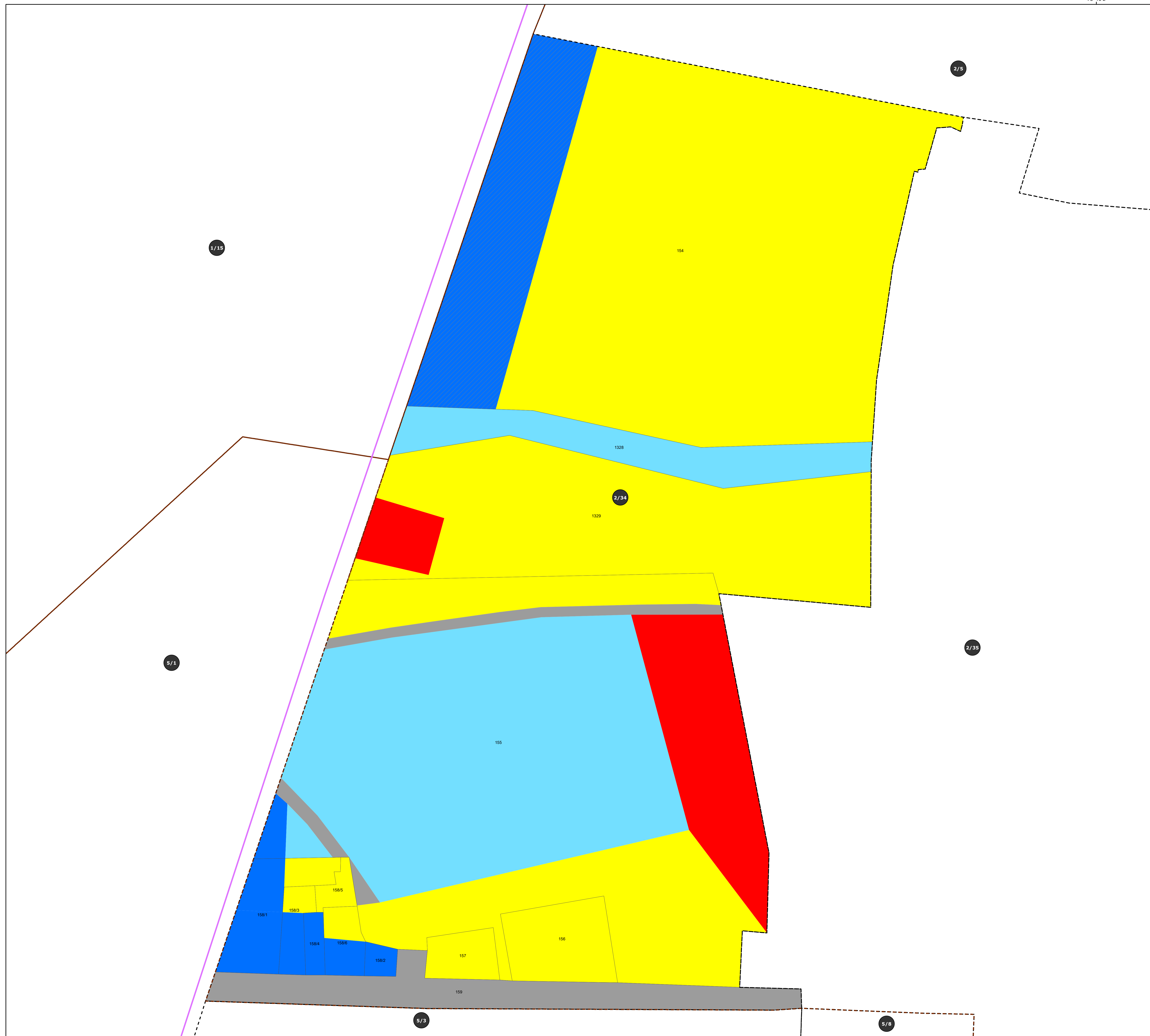
KARAIKUDI LPA SIVAGANGA DISTRICT

LEGEND

LOCAL PLANNING AREA BOUNDARY	
MUNICIPALITY BOUNDARY	
WARD BOUNDARY	
VILLAGE BOUNDARY	
NATIONAL HIGHWAYS	
STATE HIGHWAYS	
RAILWAY LINE	
WATERBODIES	

LANDUSE

	EXISTING	PROPOSED
RESIDENTIAL		
COMMERCIAL		
INDUSTRIAL		
SPECIAL AND HAZARDOUS INDUSTRIES		
INSTITUTIONAL		
TRANSPOTATION		
AGRICULTURE		



DEPUTY DIRECTOR OF
DISTRICT TOWN AND COUNTRY PLANNING
SIVAGANGA DISTRICT.


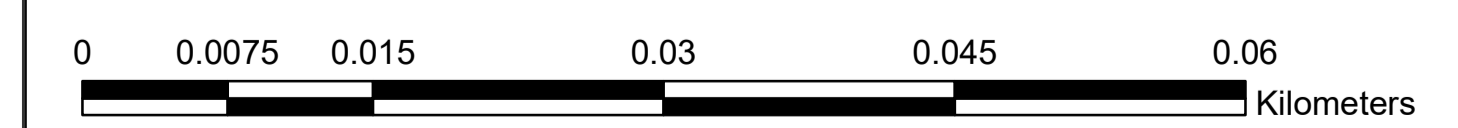
DEPUTY DIRECTOR OF
TOWN AND COUNTRY PLANNING
CHENNAI.

JOINT DIRECTOR OF
TOWN AND COUNTRY PLANNING
CHENNAI.

DIRECTOR OF TOWN AND COUNTRY PLANNING,
CHENNAI.

PRINCIPAL SECRETARY TO GOVERNMENT,
HOUSING AND URBAN DEVELOPMENT,
GOVERNMENT OF TAMILNADU.

1:390



PREPARED BY
KARAIKUDI LOCAL PLANNING AUTHORITY, SIVAGANGA.

DIRECTORATE OF TOWN
& COUNTRY PLANNING-TAMILNADU

DTCP

K A R A I K U D I L O C A L P L A N N I N G A R E A

MASTER PLAN

PROPOSED LANDUSE - 2041

WARD 2 / BLOCK 35

KARAIKUDI LPA SIVAGANGA DISTRICT

LEGEND

- LOCAL PLANNING AREA BOUNDARY
- MUNICIPALITY BOUNDARY
- WARD BOUNDARY
- VILLAGE BOUNDARY
- NATIONAL HIGHWAYS
- STATE HIGHWAYS
- RAILWAY LINE
- WATERBODIES

LANDUSE

- | | EXISTING | PROPOSED |
|----------------------------------|----------|----------|
| RESIDENTIAL | | |
| COMMERCIAL | | |
| INDUSTRIAL | | |
| SPECIAL AND HAZARDOUS INDUSTRIES | | |
| INSTITUTIONAL | | |
| TRANSPOTATION | | |
| AGRICULTURE | | |

DEPUTY DIRECTOR OF
DISTRICT TOWN AND COUNTRY PLANNING
SIVAGANGA DISTRICT.


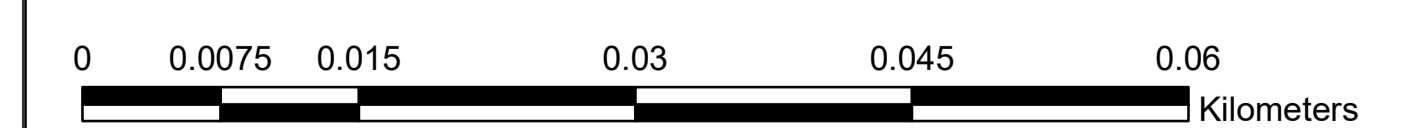
DEPUTY DIRECTOR OF
TOWN AND COUNTRY PLANNING
CHENNAI.

JOINT DIRECTOR OF
TOWN AND COUNTRY PLANNING
CHENNAI.

DIRECTOR OF TOWN AND COUNTRY PLANNING,
CHENNAI.

PRINCIPAL SECRETARY TO GOVERNMENT,
HOUSING AND URBAN DEVELOPMENT,
GOVERNMENT OF TAMILNADU.

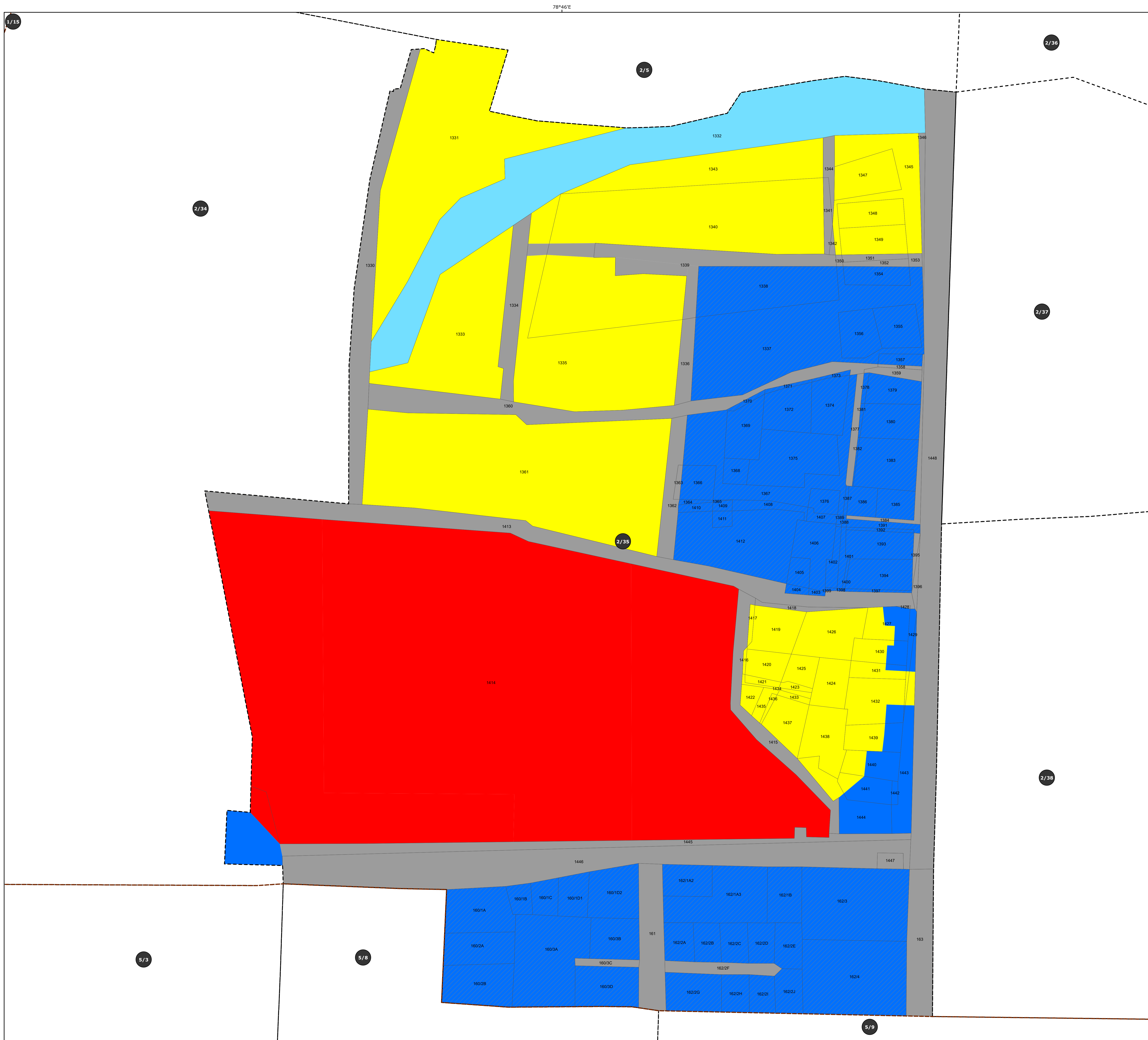
1:410



PREPARED BY
KARAIKUDI LOCAL PLANNING AUTHORITY, SIVAGANGA.

DIRECTORATE OF TOWN
& COUNTRY PLANNING-TAMILNADU

DTCP



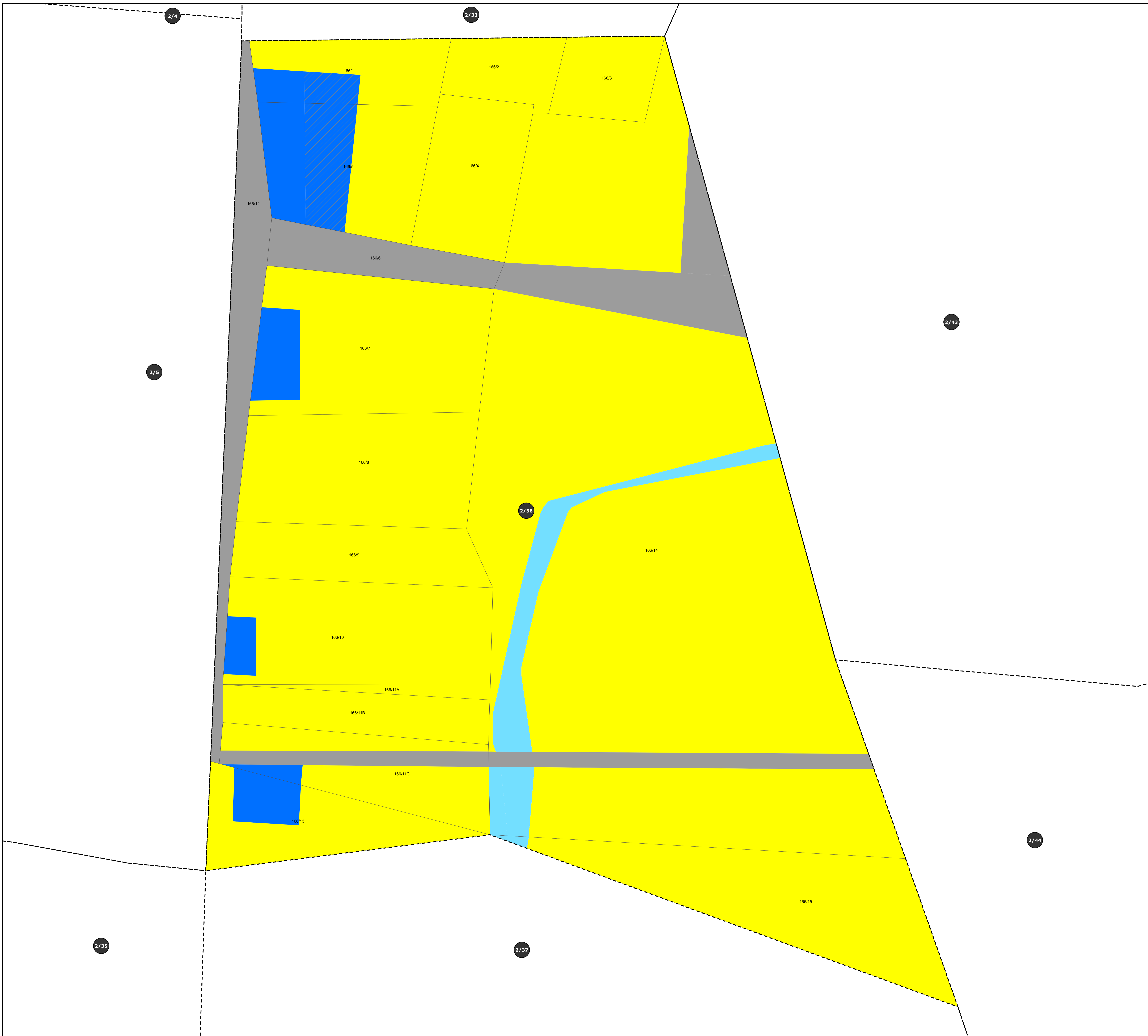
K A R A I K U D I L O C A L P L A N N I N G A R E A

MASTER PLAN

PROPOSED LANDUSE - 2041

WARD 2 / BLOCK 36

KARAIKUDI LPA SIVAGANGA DISTRICT



LEGEND

- LOCAL PLANNING AREA BOUNDARY
- MUNICIPALITY BOUNDARY
- WARD BOUNDARY
- VILLAGE BOUNDARY
- NATIONAL HIGHWAYS
- STATE HIGHWAYS
- RAILWAY LINE
- WATERBODIES

LANDUSE

- | | EXISTING | PROPOSED |
|----------------------------------|----------|----------|
| RESIDENTIAL | | |
| COMMERCIAL | | |
| INDUSTRIAL | | |
| SPECIAL AND HAZARDOUS INDUSTRIES | | |
| INSTITUTIONAL | | |
| TRANSPOTATION | | |
| AGRICULTURE | | |

DEPUTY DIRECTOR OF
DISTRICT TOWN AND COUNTRY PLANNING
SIVAGANGA DISTRICT.


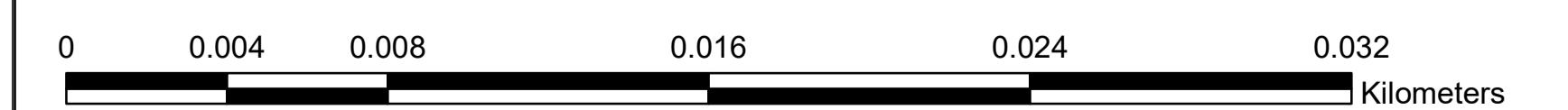
DEPUTY DIRECTOR OF
TOWN AND COUNTRY PLANNING
CHENNAI.

JOINT DIRECTOR OF
TOWN AND COUNTRY PLANNING
CHENNAI.

DIRECTOR OF TOWN AND COUNTRY PLANNING,
CHENNAI.

PRINCIPAL SECRETARY TO GOVERNMENT,
HOUSING AND URBAN DEVELOPMENT,
GOVERNMENT OF TAMILNADU.

1:170



PREPARED BY
KARAIKUDI LOCAL PLANNING AUTHORITY, SIVAGANGA.

DIRECTORATE OF TOWN
& COUNTRY PLANNING-TAMILNADU

DTCP

K A R A I K U D I L O C A L P L A N N I N G A R E A

MASTER PLAN

PROPOSED LANDUSE - 2041

WARD 2 / BLOCK 37

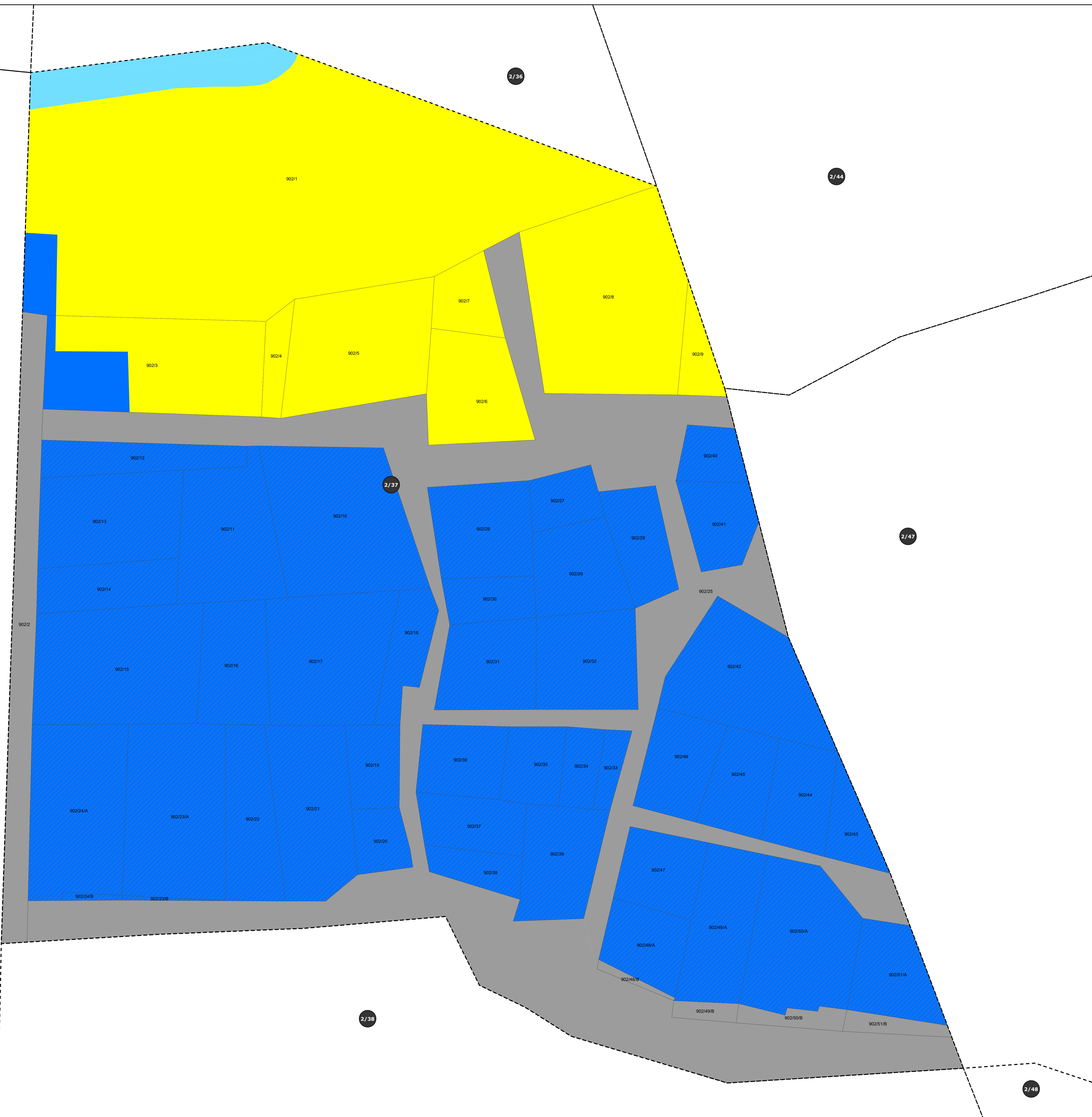
KARAIKUDI LPA SIVAGANGA DISTRICT

LEGEND

- LOCAL PLANNING AREA BOUNDARY
- MUNICIPALITY BOUNDARY
- WARD BOUNDARY
- VILLAGE BOUNDARY
- NATIONAL HIGHWAYS
- STATE HIGHWAYS
- RAILWAY LINE
- WATERBODIES

LANDUSE

- | | EXISTING | PROPOSED |
|----------------------------------|----------|----------|
| RESIDENTIAL | | |
| COMMERCIAL | | |
| INDUSTRIAL | | |
| SPECIAL AND HAZARDOUS INDUSTRIES | | |
| INSTITUTIONAL | | |
| TRANSPOTATION | | |
| AGRICULTURE | | |



**DEPUTY DIRECTOR OF
DISTRICT TOWN AND COUNTRY PLANNING
SIVAGANGA DISTRICT.**


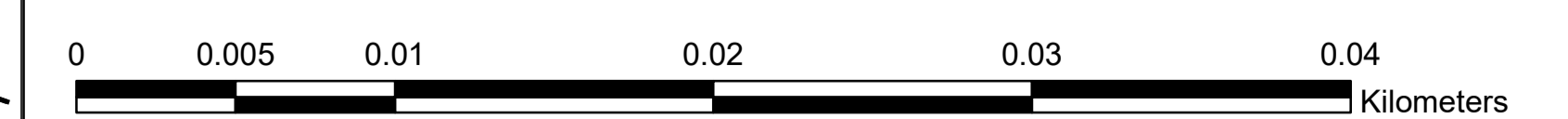
**DEPUTY DIRECTOR OF
TOWN AND COUNTRY PLANNING
CHENNAI.**

**JOINT DIRECTOR OF
TOWN AND COUNTRY PLANNING
CHENNAI.**

**DIRECTOR OF TOWN AND COUNTRY PLANNING,
CHENNAI.**

**PRINCIPAL SECRETARY TO GOVERNMENT,
HOUSING AND URBAN DEVELOPMENT,
GOVERNMENT OF TAMILNADU.**

1:220



PREPARED BY
KARAIKUDI LOCAL PLANNING AUTHORITY, SIVAGANGA.

**DIRECTORATE OF TOWN
& COUNTRY PLANNING-TAMILNADU**

DTCP

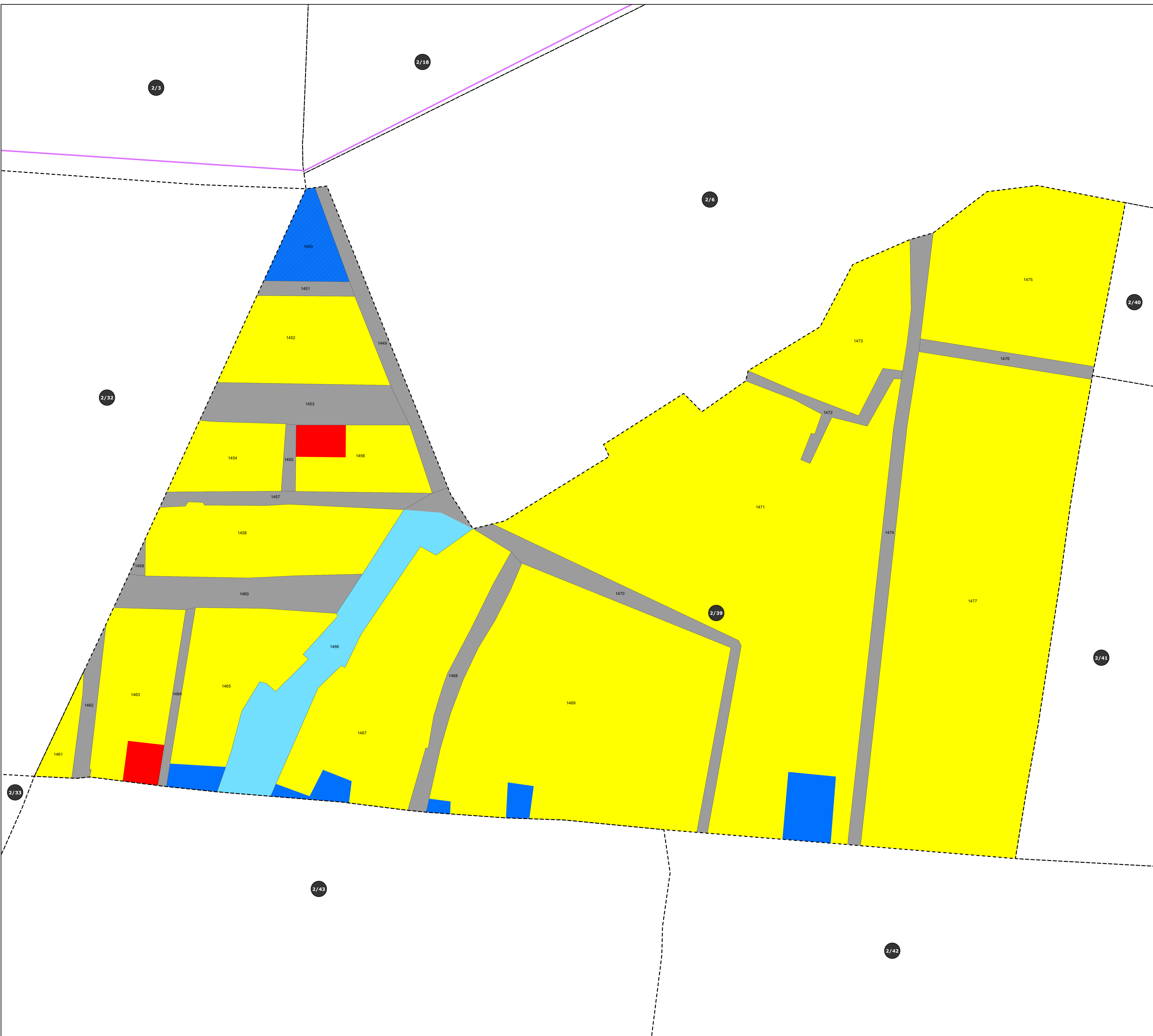
K A R A I K U D I L O C A L P L A N N I N G A R E A

MASTER PLAN

PROPOSED LANDUSE - 2041

WARD 2 / BLOCK 39

KARAIKUDI LPA SIVAGANGA DISTRICT



LEGEND

- LOCAL PLANNING AREA BOUNDARY
- MUNICIPALITY BOUNDARY
- WARD BOUNDARY
- VILLAGE BOUNDARY
- NATIONAL HIGHWAYS
- STATE HIGHWAYS
- RAILWAY LINE
- WATERBODIES

LANDUSE

- | | EXISTING | PROPOSED |
|----------------------------------|----------|----------|
| RESIDENTIAL | | |
| COMMERCIAL | | |
| INDUSTRIAL | | |
| SPECIAL AND HAZARDOUS INDUSTRIES | | |
| INSTITUTIONAL | | |
| TRANSPOTATION | | |
| AGRICULTURE | | |

DEPUTY DIRECTOR OF
DISTRICT TOWN AND COUNTRY PLANNING
SIVAGANGA DISTRICT.

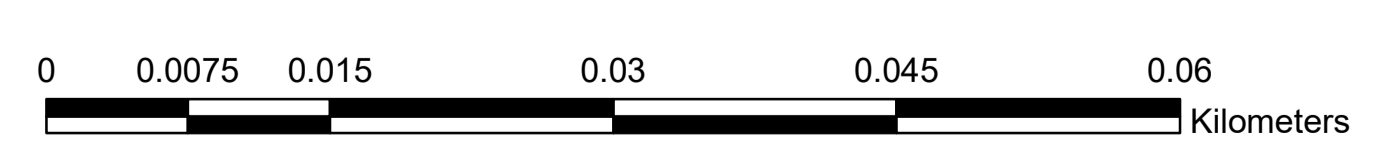
DEPUTY DIRECTOR OF
TOWN AND COUNTRY PLANNING
CHENNAI.

JOINT DIRECTOR OF
TOWN AND COUNTRY PLANNING
CHENNAI.

DIRECTOR OF TOWN AND COUNTRY PLANNING,
CHENNAI.

PRINCIPAL SECRETARY TO GOVERNMENT,
HOUSING AND URBAN DEVELOPMENT,
GOVERNMENT OF TAMILNADU.

1:400



PREPARED BY
KARAIKUDI LOCAL PLANNING AUTHORITY, SIVAGANGA.

DIRECTORATE OF TOWN
& COUNTRY PLANNING-TAMILNADU



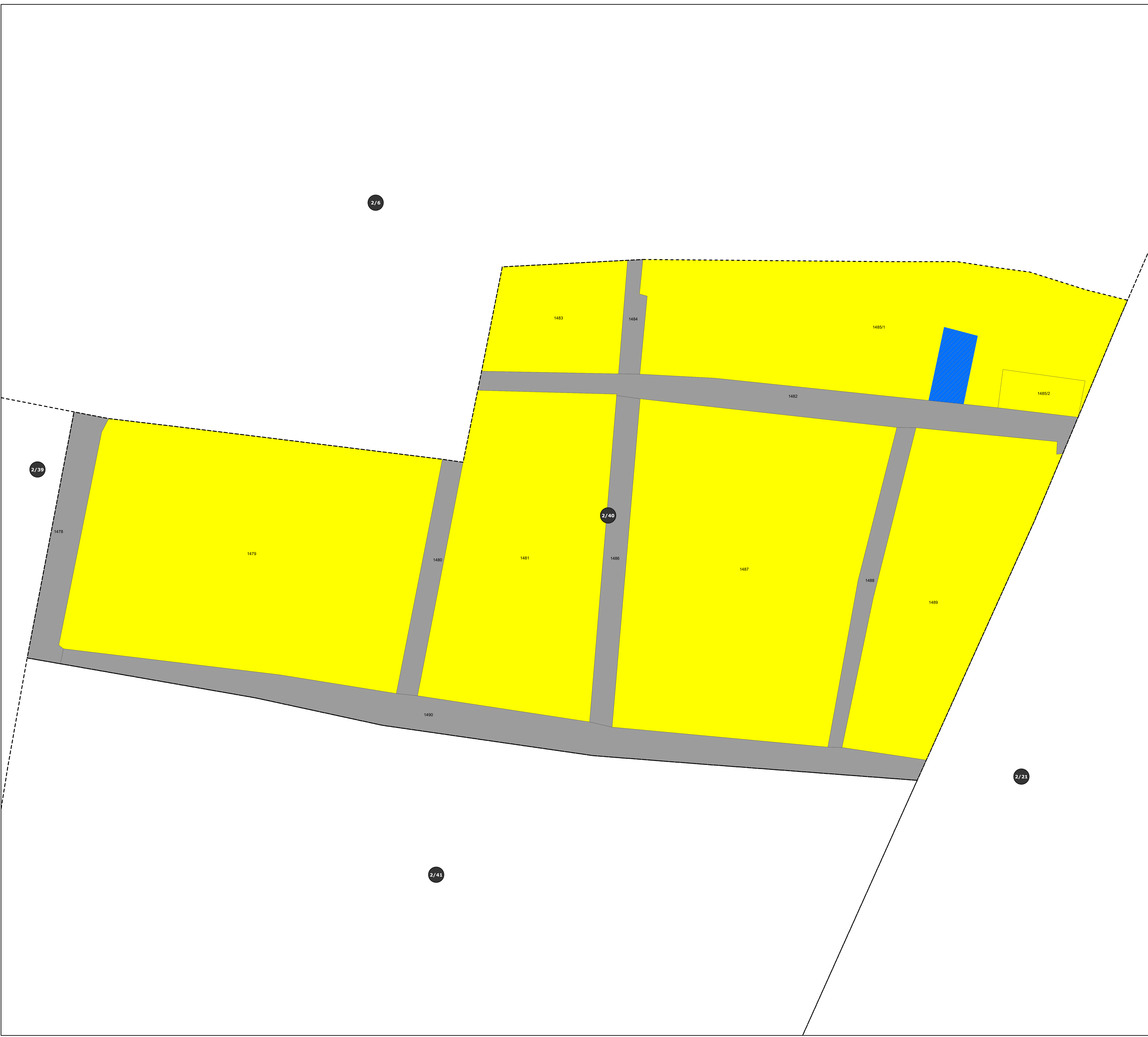
K A R A I K U D I L O C A L P L A N N I N G A R E A

MASTER PLAN

PROPOSED LANDUSE - 2041

WARD 2 / BLOCK 40

KARAIKUDI LPA SIVAGANGA DISTRICT



LEGEND

- LOCAL PLANNING AREA BOUNDARY
- MUNICIPALITY BOUNDARY
- WARD BOUNDARY
- VILLAGE BOUNDARY
- NATIONAL HIGHWAYS
- STATE HIGHWAYS
- RAILWAY LINE
- WATERBODIES

LANDUSE

- | | EXISTING | PROPOSED |
|----------------------------------|----------|----------|
| RESIDENTIAL | | |
| COMMERCIAL | | |
| INDUSTRIAL | | |
| SPECIAL AND HAZARDOUS INDUSTRIES | | |
| INSTITUTIONAL | | |
| TRANSPOTATION | | |
| AGRICULTURE | | |

DEPUTY DIRECTOR OF
DISTRICT TOWN AND COUNTRY PLANNING
SIVAGANGA DISTRICT.

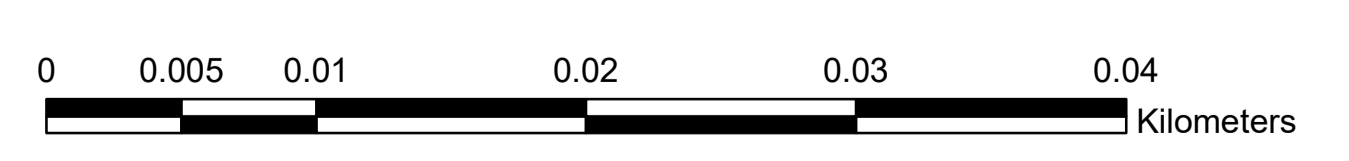
DEPUTY DIRECTOR OF
TOWN AND COUNTRY PLANNING
CHENNAI.

JOINT DIRECTOR OF
TOWN AND COUNTRY PLANNING
CHENNAI.

DIRECTOR OF TOWN AND COUNTRY PLANNING,
CHENNAI.

PRINCIPAL SECRETARY TO GOVERNMENT,
HOUSING AND URBAN DEVELOPMENT,
GOVERNMENT OF TAMILNADU.

1:280



PREPARED BY
KARAIKUDI LOCAL PLANNING AUTHORITY, SIVAGANGA.

DIRECTORATE OF TOWN
& COUNTRY PLANNING-TAMILNADU

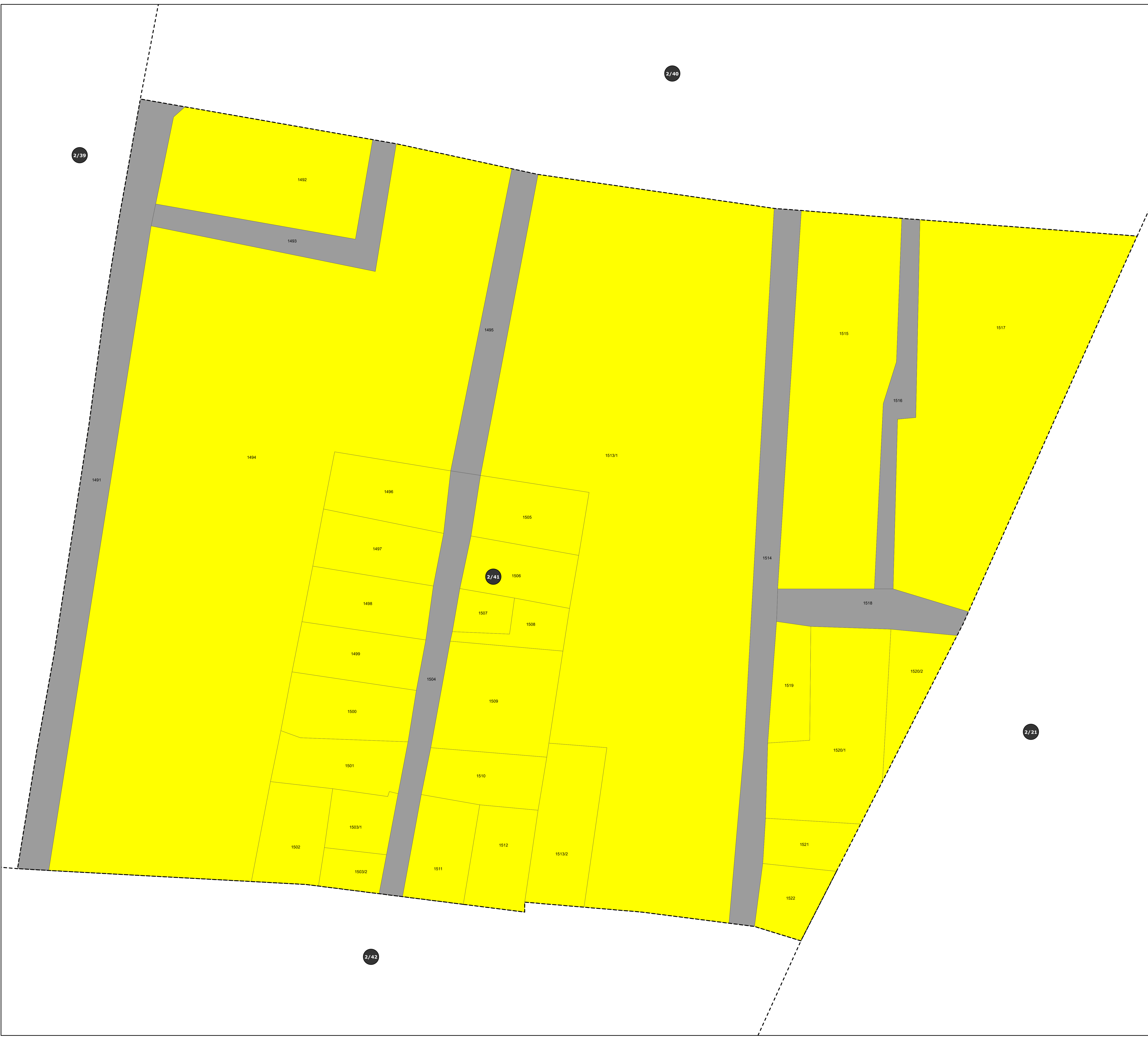


MASTER PLAN

PROPOSED LANDUSE - 2041

WARD 2 / BLOCK 41

KARAIKUDI LPA SIVAGANGA DISTRICT



LEGEND

- LOCAL PLANNING AREA BOUNDARY
- MUNICIPALITY BOUNDARY
- WARD BOUNDARY
- VILLAGE BOUNDARY
- NATIONAL HIGHWAYS
- STATE HIGHWAYS
- RAILWAY LINE
- WATERBODIES

LANDUSE

- | | EXISTING | PROPOSED |
|----------------------------------|----------|----------|
| RESIDENTIAL | | |
| COMMERCIAL | | |
| INDUSTRIAL | | |
| SPECIAL AND HAZARDOUS INDUSTRIES | | |
| INSTITUTIONAL | | |
| TRANSPOTATION | | |
| AGRICULTURE | | |

DEPUTY DIRECTOR OF
DISTRICT TOWN AND COUNTRY PLANNING
SIVAGANGA DISTRICT.

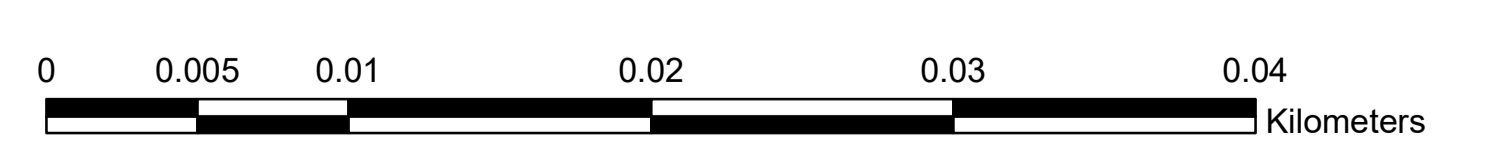
DEPUTY DIRECTOR OF
TOWN AND COUNTRY PLANNING
CHENNAI.

JOINT DIRECTOR OF
TOWN AND COUNTRY PLANNING
CHENNAI.

DIRECTOR OF TOWN AND COUNTRY PLANNING,
CHENNAI.

PRINCIPAL SECRETARY TO GOVERNMENT,
HOUSING AND URBAN DEVELOPMENT,
GOVERNMENT OF TAMILNADU.

1:250



PREPARED BY
KARAIKUDI LOCAL PLANNING AUTHORITY, SIVAGANGA.

DIRECTORATE OF TOWN
& COUNTRY PLANNING-TAMILNADU

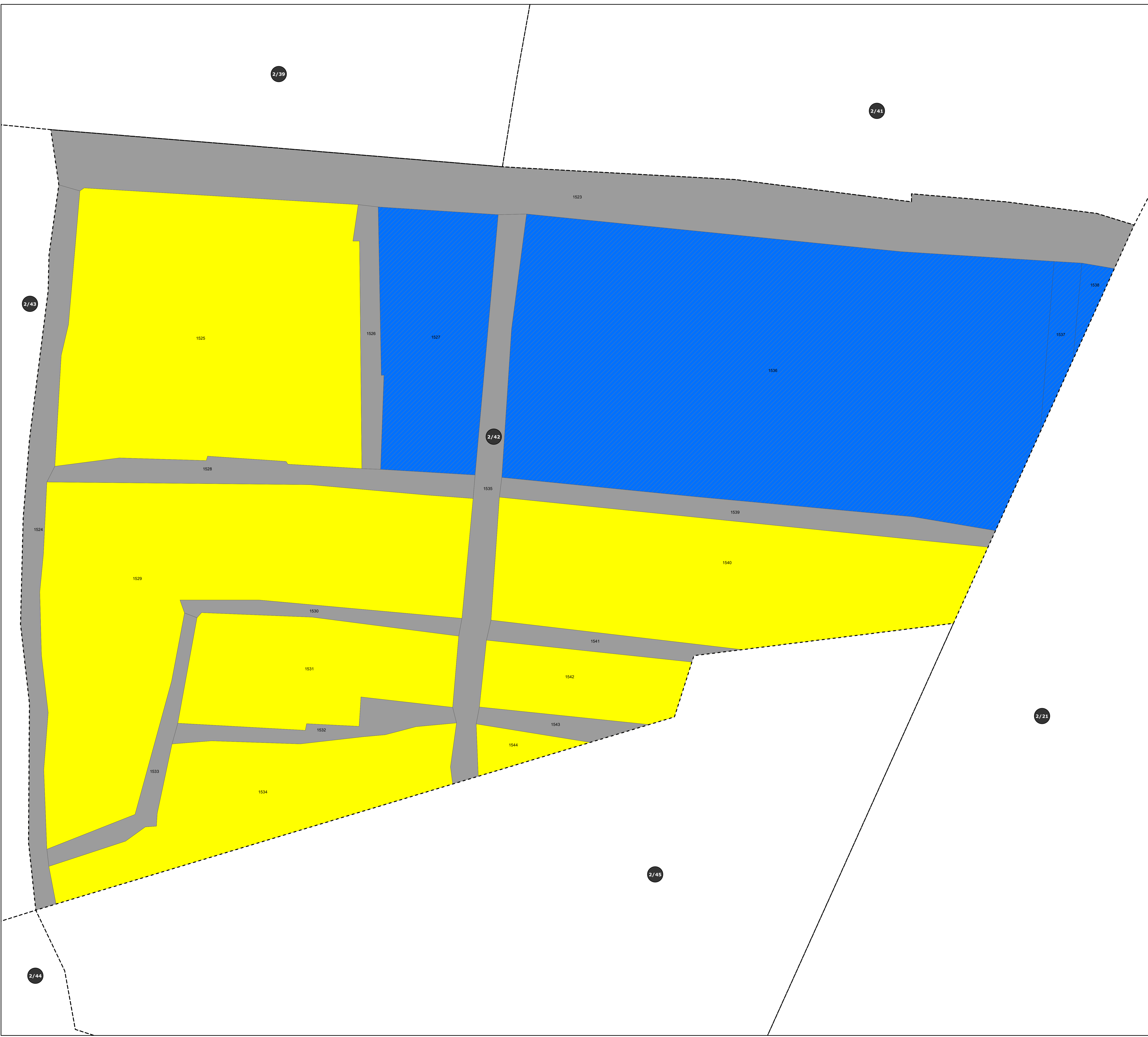


MASTER PLAN

PROPOSED LANDUSE - 2041

WARD 2 / BLOCK 42

KARAIKUDI LPA SIVAGANGA DISTRICT



LEGEND

- LOCAL PLANNING AREA BOUNDARY
- MUNICIPALITY BOUNDARY
- WARD BOUNDARY
- VILLAGE BOUNDARY
- NATIONAL HIGHWAYS
- STATE HIGHWAYS
- RAILWAY LINE
- WATERBODIES

LANDUSE

- | | EXISTING | PROPOSED |
|----------------------------------|----------|----------|
| RESIDENTIAL | | |
| COMMERCIAL | | |
| INDUSTRIAL | | |
| SPECIAL AND HAZARDOUS INDUSTRIES | | |
| INSTITUTIONAL | | |
| TRANSPOTATION | | |
| AGRICULTURE | | |

DEPUTY DIRECTOR OF
DISTRICT TOWN AND COUNTRY PLANNING
SIVAGANGA DISTRICT.

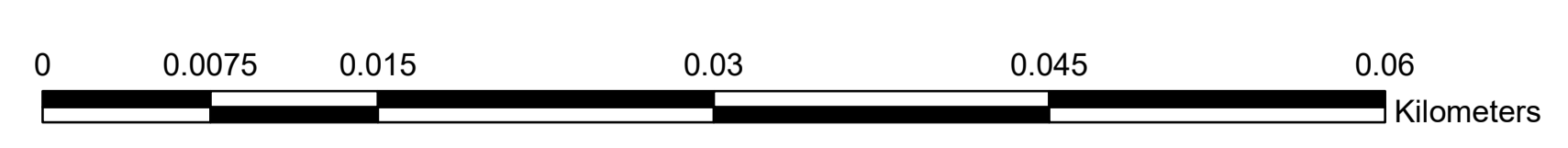
DEPUTY DIRECTOR OF
TOWN AND COUNTRY PLANNING
CHENNAI.

JOINT DIRECTOR OF
TOWN AND COUNTRY PLANNING
CHENNAI.

DIRECTOR OF TOWN AND COUNTRY PLANNING,
CHENNAI.

PRINCIPAL SECRETARY TO GOVERNMENT,
HOUSING AND URBAN DEVELOPMENT,
GOVERNMENT OF TAMILNADU.

1:310



PREPARED BY
KARAIKUDI LOCAL PLANNING AUTHORITY, SIVAGANGA.

DIRECTORATE OF TOWN
& COUNTRY PLANNING-TAMILNADU



K A R A I K U D I L O C A L P L A N N I N G A R E A

MASTER PLAN

PROPOSED LANDUSE - 2041

WARD 2 / BLOCK 43

KARAIKUDI LPA SIVAGANGA DISTRICT



LEGEND

- LOCAL PLANNING AREA BOUNDARY
- MUNICIPALITY BOUNDARY
- WARD BOUNDARY
- VILLAGE BOUNDARY
- NATIONAL HIGHWAYS
- STATE HIGHWAYS
- RAILWAY LINE
- WATERBODIES

LANDUSE

- | | EXISTING | PROPOSED |
|----------------------------------|----------|----------|
| RESIDENTIAL | | |
| COMMERCIAL | | |
| INDUSTRIAL | | |
| SPECIAL AND HAZARDOUS INDUSTRIES | | |
| INSTITUTIONAL | | |
| TRANSPOTATION | | |
| AGRICULTURE | | |

DEPUTY DIRECTOR OF
DISTRICT TOWN AND COUNTRY PLANNING
SIVAGANGA DISTRICT.

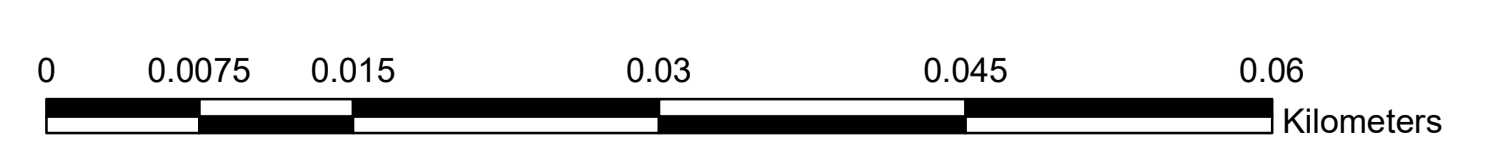
DEPUTY DIRECTOR OF
TOWN AND COUNTRY PLANNING
CHENNAI.

JOINT DIRECTOR OF
TOWN AND COUNTRY PLANNING
CHENNAI.

DIRECTOR OF TOWN AND COUNTRY PLANNING,
CHENNAI.

PRINCIPAL SECRETARY TO GOVERNMENT,
HOUSING AND URBAN DEVELOPMENT,
GOVERNMENT OF TAMILNADU.

1:370



PREPARED BY
KARAIKUDI LOCAL PLANNING AUTHORITY, SIVAGANGA.

DIRECTORATE OF TOWN
& COUNTRY PLANNING-TAMILNADU

DTCP

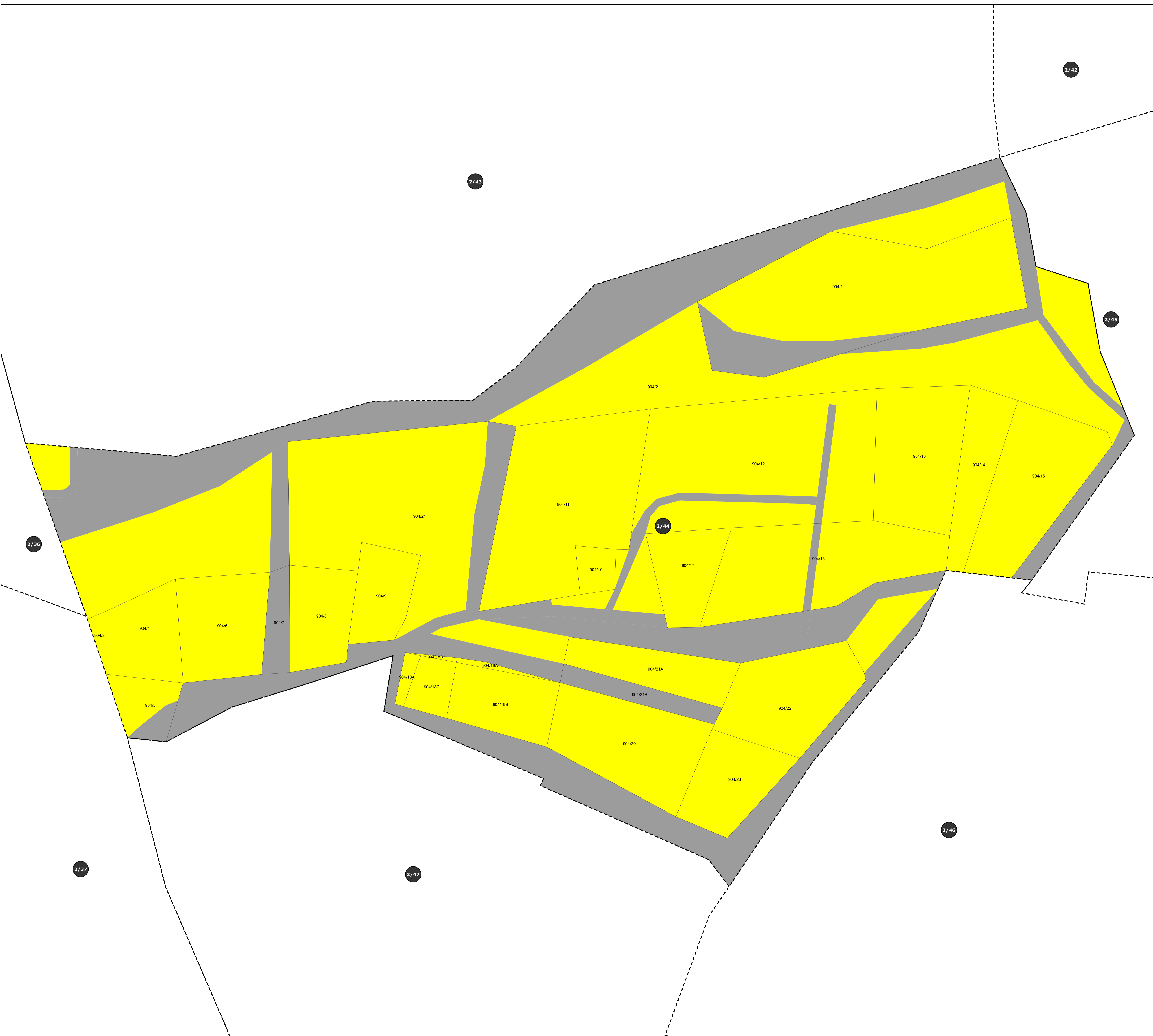
K A R A I K U D I L O C A L P L A N N I N G A R E A

MASTER PLAN

PROPOSED LANDUSE - 2041

WARD 2 / BLOCK 44

KARAIKUDI LPA SIVAGANGA DISTRICT



LEGEND

- LOCAL PLANNING AREA BOUNDARY
- MUNICIPALITY BOUNDARY
- WARD BOUNDARY
- VILLAGE BOUNDARY
- NATIONAL HIGHWAYS
- STATE HIGHWAYS
- RAILWAY LINE
- WATERBODIES

LANDUSE

- | | EXISTING | PROPOSED |
|----------------------------------|----------|----------|
| RESIDENTIAL | | |
| COMMERCIAL | | |
| INDUSTRIAL | | |
| SPECIAL AND HAZARDOUS INDUSTRIES | | |
| INSTITUTIONAL | | |
| TRANSPOTATION | | |
| AGRICULTURE | | |

DEPUTY DIRECTOR OF
DISTRICT TOWN AND COUNTRY PLANNING
SIVAGANGA DISTRICT.

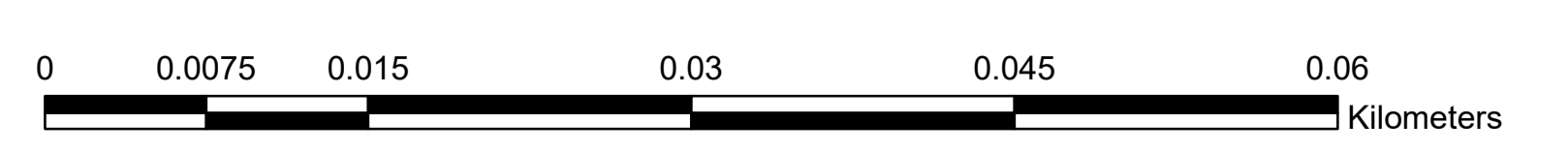
DEPUTY DIRECTOR OF
TOWN AND COUNTRY PLANNING
CHENNAI.

JOINT DIRECTOR OF
TOWN AND COUNTRY PLANNING
CHENNAI.

DIRECTOR OF TOWN AND COUNTRY PLANNING,
CHENNAI.

PRINCIPAL SECRETARY TO GOVERNMENT,
HOUSING AND URBAN DEVELOPMENT,
GOVERNMENT OF TAMILNADU.

1:340



PREPARED BY
KARAIKUDI LOCAL PLANNING AUTHORITY, SIVAGANGA.

DIRECTORATE OF TOWN
& COUNTRY PLANNING-TAMILNADU



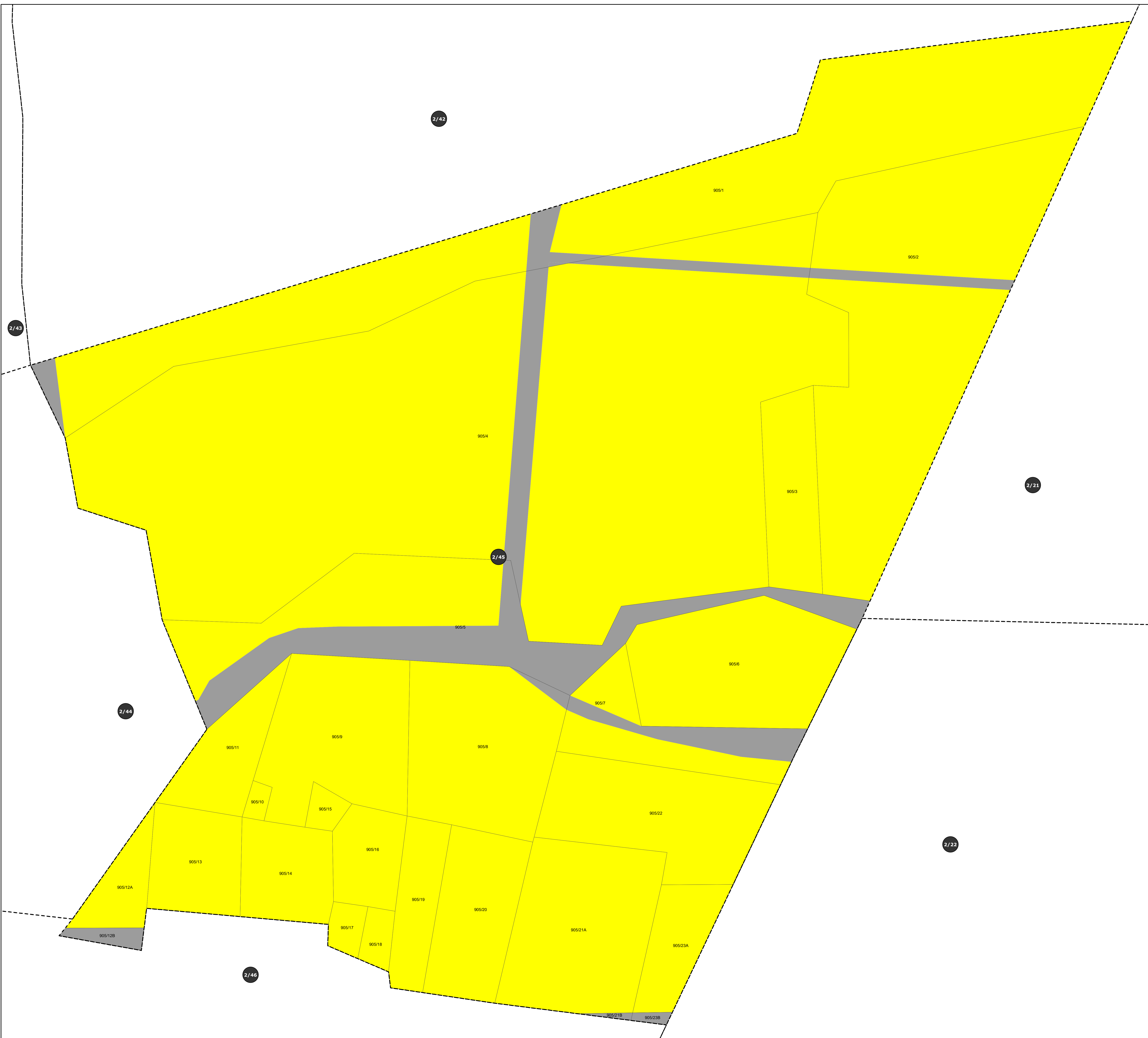
MASTER PLAN

PROPOSED LANDUSE - 2041









WARD 2 / BLOCK 45

KARAIKUDI LPA














SIVAGANGA DISTRICT



LEGEND

- LOCAL PLANNING AREA BOUNDARY 
- MUNICIPALITY BOUNDARY 
- WARD BOUNDARY 
- VILLAGE BOUNDARY 
- NATIONAL HIGHWAYS 
- STATE HIGHWAYS 
- RAILWAY LINE 
- WATERBODIES 

LANDUSE

- | | EXISTING | PROPOSED |
|----------------------------------|---|---|
| RESIDENTIAL |  |  |
| COMMERCIAL |  |  |
| INDUSTRIAL |  |  |
| SPECIAL AND HAZARDOUS INDUSTRIES |  |  |
| INSTITUTIONAL |  |  |
| TRANSPOTATION |  |  |
| AGRICULTURE |  |  |

DEPUTY DIRECTOR OF
DISTRICT TOWN AND COUNTRY PLANNING
SIVAGANGA DISTRICT.


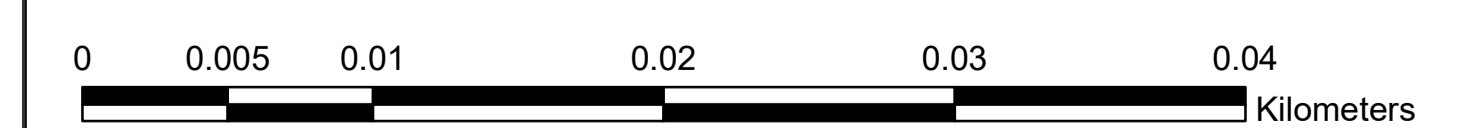
DEPUTY DIRECTOR OF
TOWN AND COUNTRY PLANNING
CHENNAI.

JOINT DIRECTOR OF
TOWN AND COUNTRY PLANNING
CHENNAI.

DIRECTOR OF TOWN AND COUNTRY PLANNING,
CHENNAI.

PRINCIPAL SECRETARY TO GOVERNMENT,
HOUSING AND URBAN DEVELOPMENT,
GOVERNMENT OF TAMILNADU.

1:260



PREPARED BY
KARAIKUDI LOCAL PLANNING AUTHORITY, SIVAGANGA.

DIRECTORATE OF TOWN
& COUNTRY PLANNING-TAMILNADU

DTCP

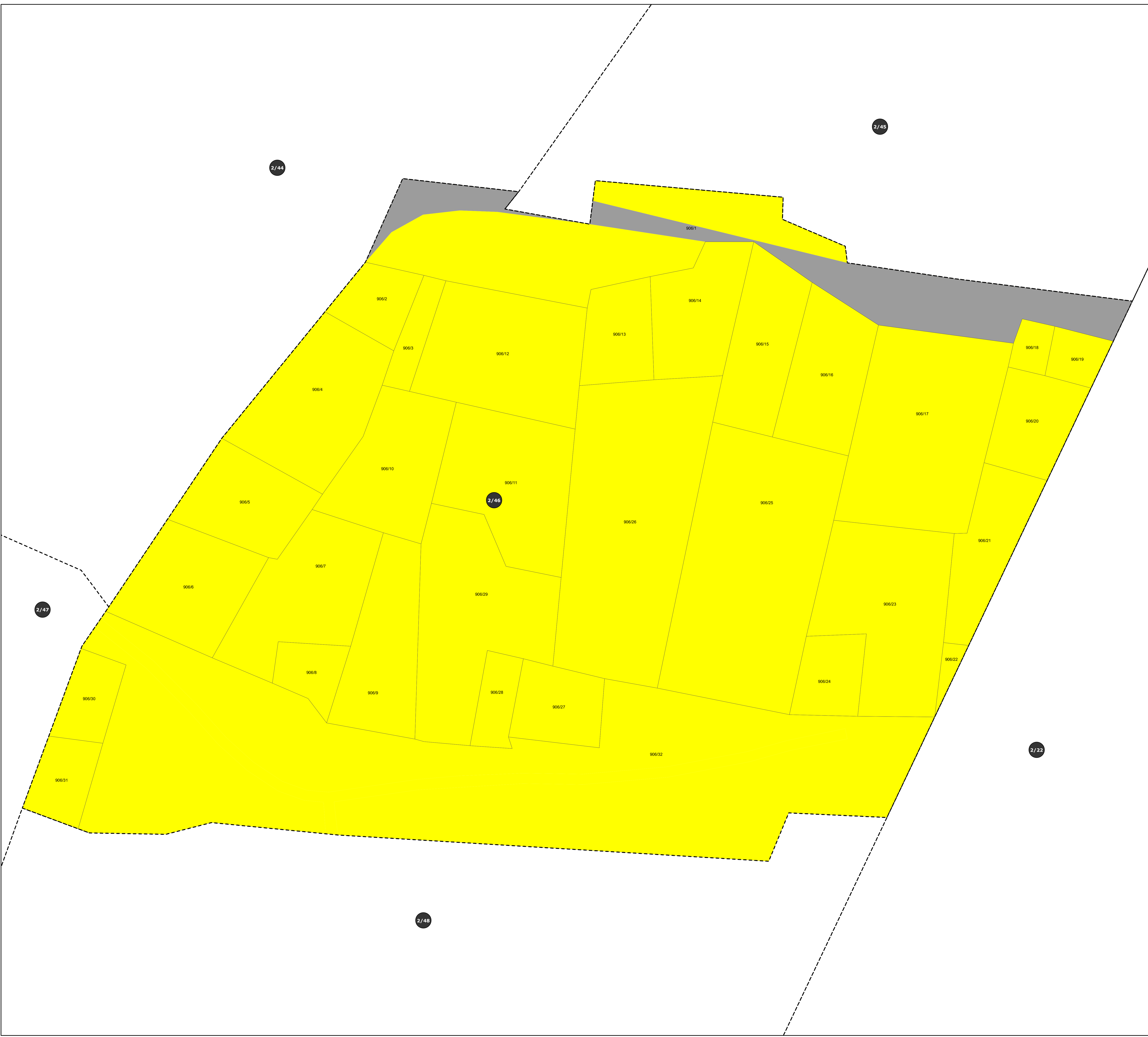
K A R A I K U D I L O C A L P L A N N I N G A R E A

MASTER PLAN

PROPOSED LANDUSE - 2041

WARD 2 / BLOCK 46

KARAIKUDI LPA SIVAGANGA DISTRICT



LEGEND

- LOCAL PLANNING AREA BOUNDARY
- MUNICIPALITY BOUNDARY
- WARD BOUNDARY
- VILLAGE BOUNDARY
- NATIONAL HIGHWAYS
- STATE HIGHWAYS
- RAILWAY LINE
- WATERBODIES

LANDUSE

- | | EXISTING | PROPOSED |
|----------------------------------|----------|----------|
| RESIDENTIAL | | |
| COMMERCIAL | | |
| INDUSTRIAL | | |
| SPECIAL AND HAZARDOUS INDUSTRIES | | |
| INSTITUTIONAL | | |
| TRANSPOTATION | | |
| AGRICULTURE | | |


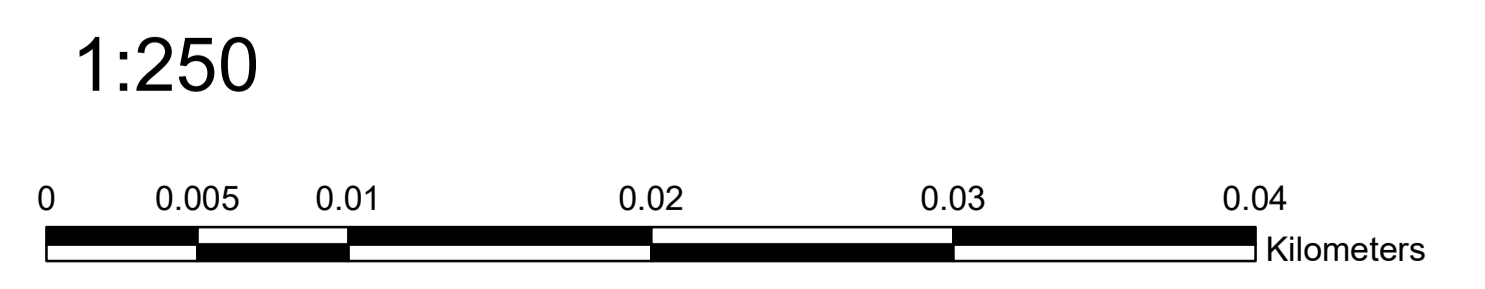
DEPUTY DIRECTOR OF
DISTRICT TOWN AND COUNTRY PLANNING
SIVAGANGA DISTRICT.

DEPUTY DIRECTOR OF
TOWN AND COUNTRY PLANNING
CHENNAI.

JOINT DIRECTOR OF
TOWN AND COUNTRY PLANNING
CHENNAI.

DIRECTOR OF TOWN AND COUNTRY PLANNING,
CHENNAI.

PRINCIPAL SECRETARY TO GOVERNMENT,
HOUSING AND URBAN DEVELOPMENT,
GOVERNMENT OF TAMILNADU.



PREPARED BY
KARAIKUDI LOCAL PLANNING AUTHORITY, SIVAGANGA.
DIRECTORATE OF TOWN
& COUNTRY PLANNING-TAMILNADU

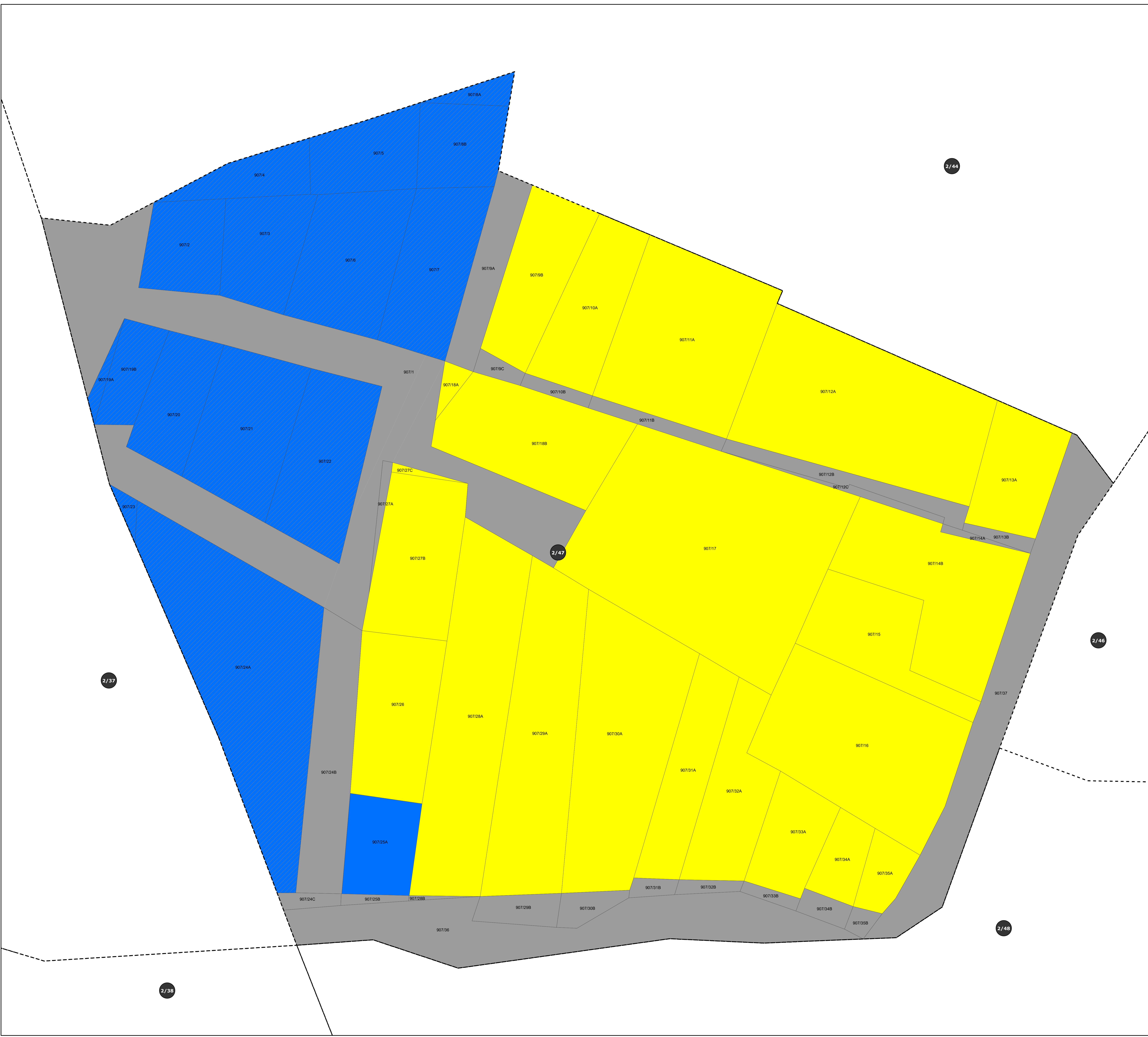


MASTER PLAN

PROPOSED LANDUSE - 2041

WARD 2 / BLOCK 47

KARAIKUDI LPA SIVAGANGA DISTRICT



LEGEND

- LOCAL PLANNING AREA BOUNDARY
- MUNICIPALITY BOUNDARY
- WARD BOUNDARY
- VILLAGE BOUNDARY
- NATIONAL HIGHWAYS
- STATE HIGHWAYS
- RAILWAY LINE
- WATERBODIES

LANDUSE

- | | EXISTING | PROPOSED |
|----------------------------------|----------|----------|
| RESIDENTIAL | | |
| COMMERCIAL | | |
| INDUSTRIAL | | |
| SPECIAL AND HAZARDOUS INDUSTRIES | | |
| INSTITUTIONAL | | |
| TRANSPOTATION | | |
| AGRICULTURE | | |

DEPUTY DIRECTOR OF
DISTRICT TOWN AND COUNTRY PLANNING
SIVAGANGA DISTRICT.

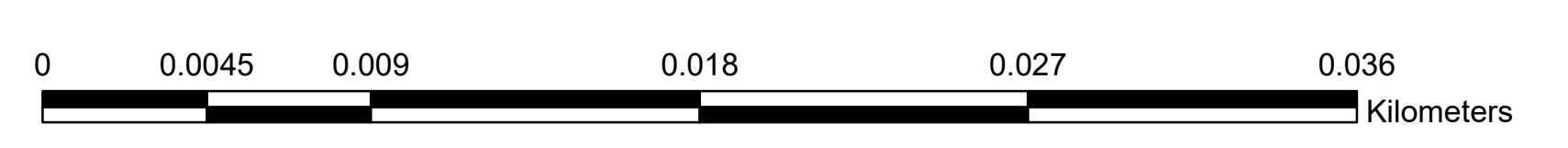
DEPUTY DIRECTOR OF
TOWN AND COUNTRY PLANNING
CHENNAI.

JOINT DIRECTOR OF
TOWN AND COUNTRY PLANNING
CHENNAI.

DIRECTOR OF TOWN AND COUNTRY PLANNING,
CHENNAI.

PRINCIPAL SECRETARY TO GOVERNMENT,
HOUSING AND URBAN DEVELOPMENT,
GOVERNMENT OF TAMILNADU.

1:190



PREPARED BY
KARAIKUDI LOCAL PLANNING AUTHORITY, SIVAGANGA.

DIRECTORATE OF TOWN
& COUNTRY PLANNING-TAMILNADU

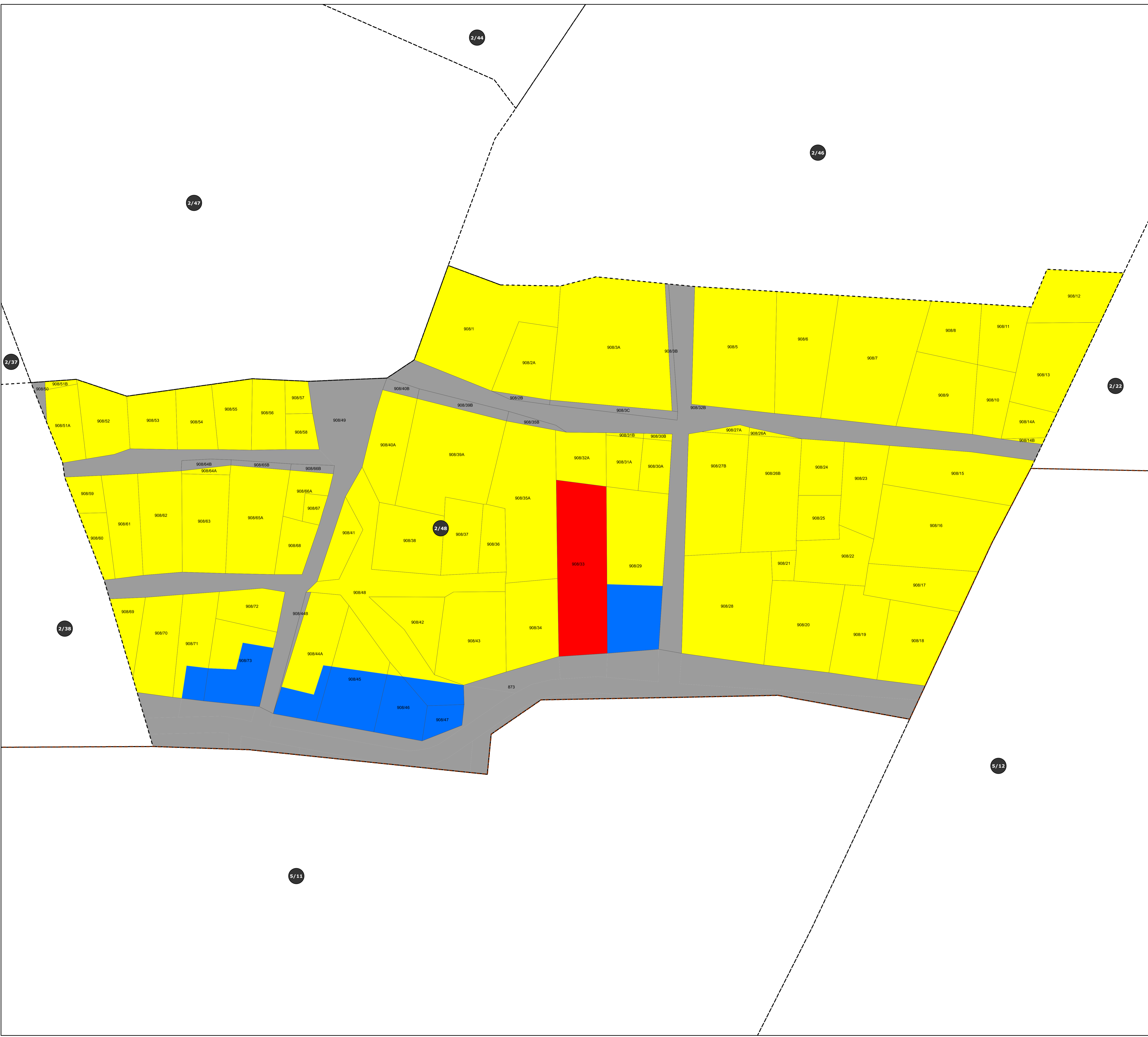


MASTER PLAN






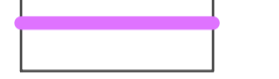
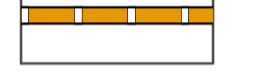

PROPOSED LANDUSE - 2041

WARD 2 / BLOCK 48








KARAIKUDI LPA SIVAGANGA DISTRICT












LEGEND

- LOCAL PLANNING AREA BOUNDARY 
- MUNICIPALITY BOUNDARY 
- WARD BOUNDARY 
- VILLAGE BOUNDARY 
- NATIONAL HIGHWAYS 
- STATE HIGHWAYS 
- RAILWAY LINE 
- WATERBODIES 

LANDUSE

- RESIDENTIAL 
- COMMERCIAL 
- INDUSTRIAL 
- SPECIAL AND HAZARDOUS INDUSTRIES 
- INSTITUTIONAL 
- TRANSPOTATION 
- AGRICULTURE 

EXISTING PROPOSED

-  
-  
-  
-  
-  
-  

DEPUTY DIRECTOR OF
DISTRICT TOWN AND COUNTRY PLANNING
SIVAGANGA DISTRICT.


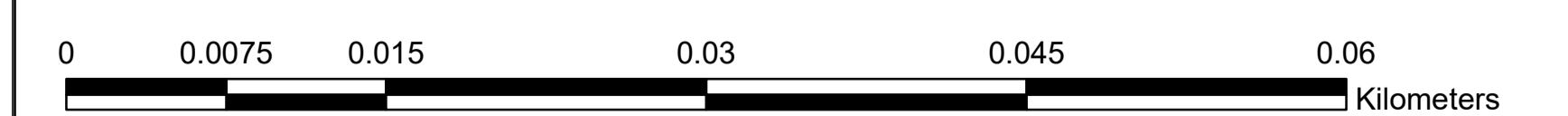
DEPUTY DIRECTOR OF
TOWN AND COUNTRY PLANNING
CHENNAI.

JOINT DIRECTOR OF
TOWN AND COUNTRY PLANNING
CHENNAI.

DIRECTOR OF TOWN AND COUNTRY PLANNING,
CHENNAI.

PRINCIPAL SECRETARY TO GOVERNMENT,
HOUSING AND URBAN DEVELOPMENT,
GOVERNMENT OF TAMILNADU.

1:320



PREPARED BY
KARAIKUDI LOCAL PLANNING AUTHORITY, SIVAGANGA.

DIRECTORATE OF TOWN
& COUNTRY PLANNING-TAMILNADU

DTCP

K A R A I K U D I L O C A L P L A N N I N G A R E A

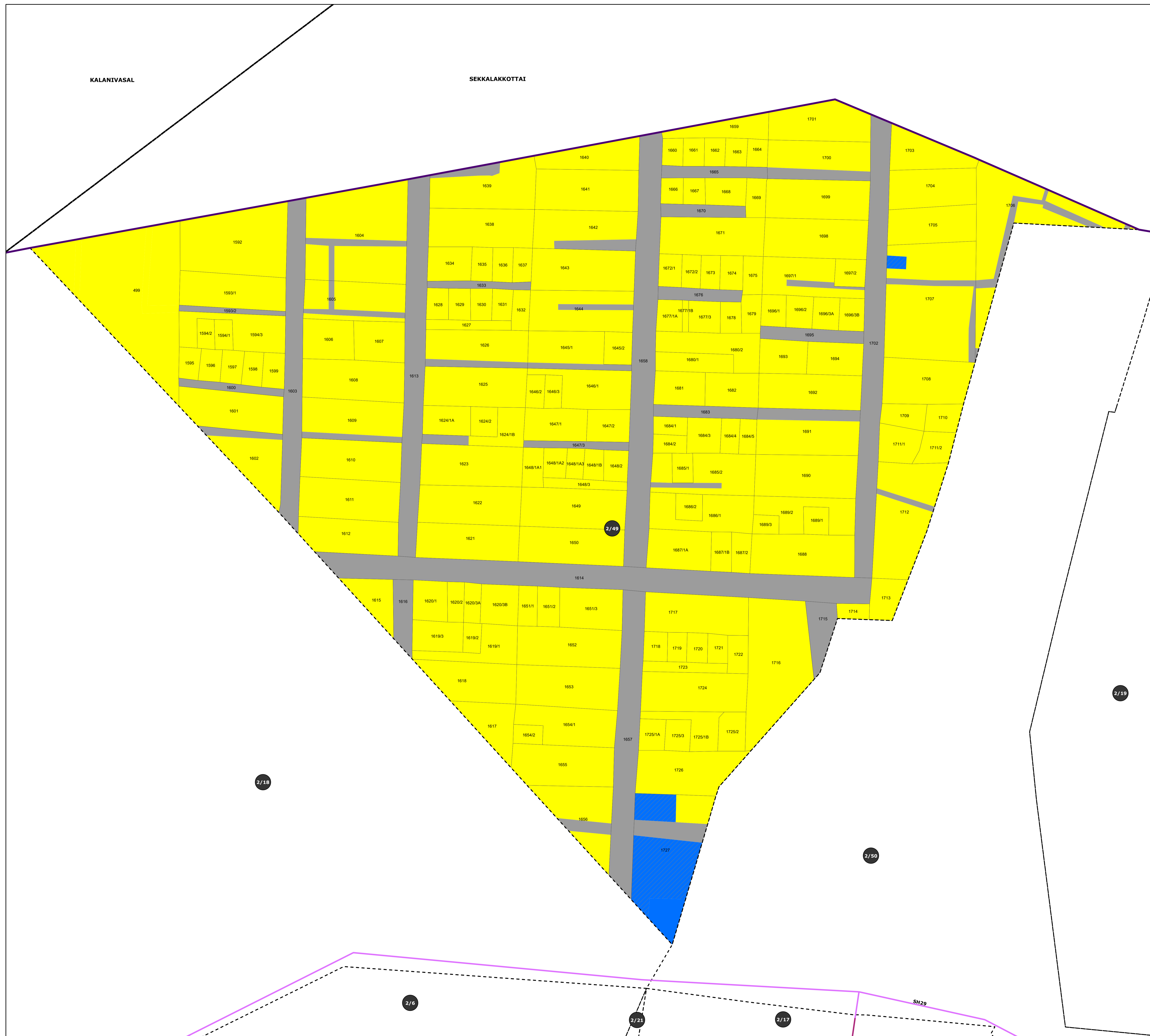
MASTER PLAN

PROPOSED LANDUSE - 2041

WARD 2 / BLOCK 49

KARAIKUDI LPA

SIVAGANGA DISTRICT



LEGEND

- LOCAL PLANNING AREA BOUNDARY
- MUNICIPALITY BOUNDARY
- WARD BOUNDARY
- VILLAGE BOUNDARY
- NATIONAL HIGHWAYS
- STATE HIGHWAYS
- RAILWAY LINE
- WATERBODIES

LANDUSE

- RESIDENTIAL
- COMMERCIAL
- INDUSTRIAL
- SPECIAL AND HAZARDOUS INDUSTRIES
- INSTITUTIONAL
- TRANSPOTATION
- AGRICULTURE

EXISTING	PROPOSED

DEPUTY DIRECTOR OF DISTRICT TOWN AND COUNTRY PLANNING SIVAGANGA DISTRICT.


DEPUTY DIRECTOR OF TOWN AND COUNTRY PLANNING CHENNAI. JOINT DIRECTOR OF TOWN AND COUNTRY PLANNING CHENNAI.

DIRECTOR OF TOWN AND COUNTRY PLANNING, CHENNAI.

PRINCIPAL SECRETARY TO GOVERNMENT, HOUSING AND URBAN DEVELOPMENT, GOVERNMENT OF TAMILNADU.

1:690
 0 0.015 0.03 0.06 0.09 0.12 Kilometers

PREPARED BY
 KARAIKUDI LOCAL PLANNING AUTHORITY, SIVAGANGA.
 DIRECTORATE OF TOWN & COUNTRY PLANNING-TAMILNADU



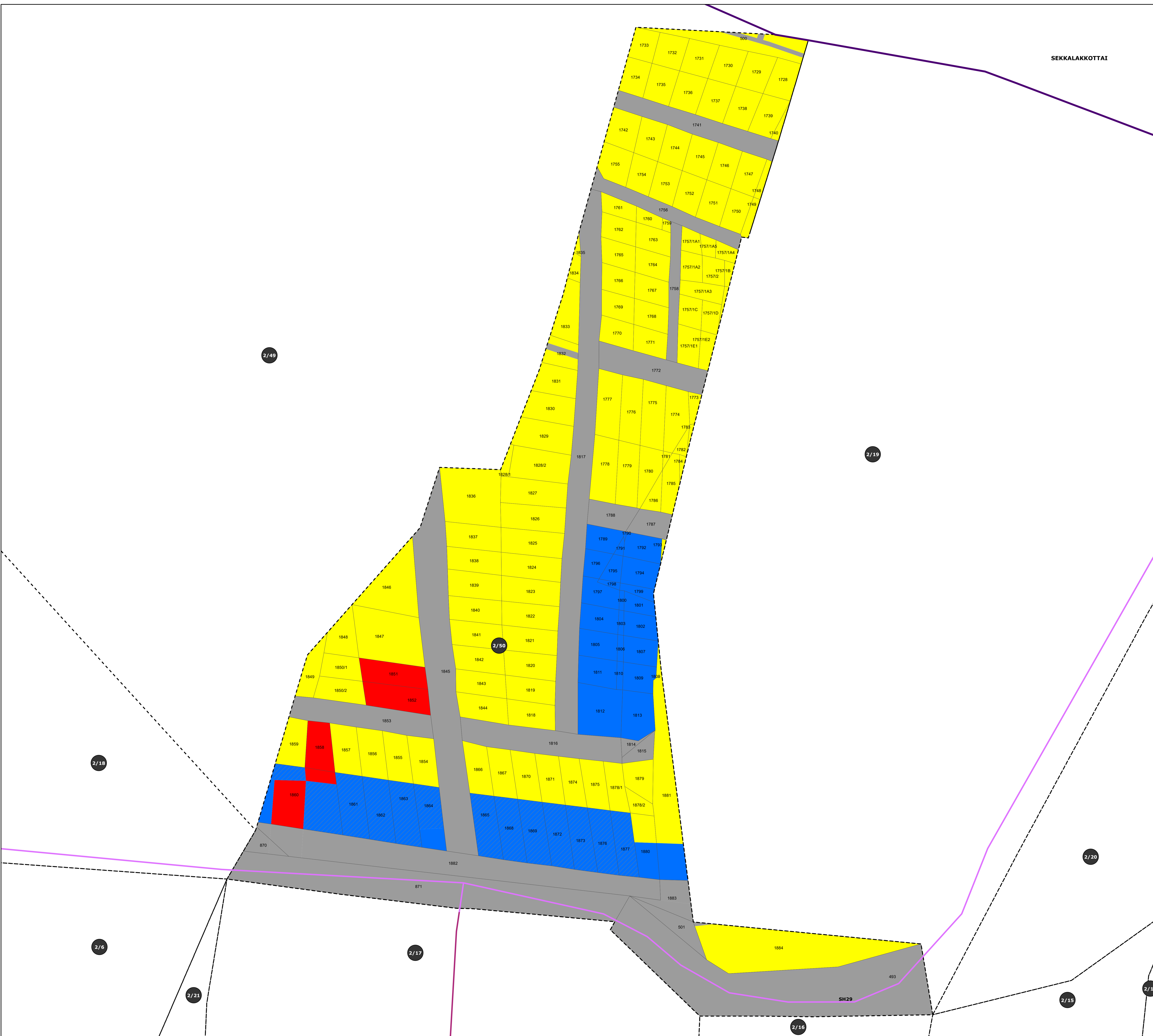
DTCP

MASTER PLAN

PROPOSED LANDUSE - 2041

WARD 2 / BLOCK 50

KARAIKUDI LPA SIVAGANGA DISTRICT



LEGEND

- LOCAL PLANNING AREA BOUNDARY
- MUNICIPALITY BOUNDARY
- WARD BOUNDARY
- VILLAGE BOUNDARY
- NATIONAL HIGHWAYS
- STATE HIGHWAYS
- RAILWAY LINE
- WATERBODIES

LANDUSE

- | | EXISTING | PROPOSED |
|----------------------------------|----------|----------|
| RESIDENTIAL | | |
| COMMERCIAL | | |
| INDUSTRIAL | | |
| SPECIAL AND HAZARDOUS INDUSTRIES | | |
| INSTITUTIONAL | | |
| TRANSPOTATION | | |
| AGRICULTURE | | |

DEPUTY DIRECTOR OF
DISTRICT TOWN AND COUNTRY PLANNING
SIVAGANGA DISTRICT.

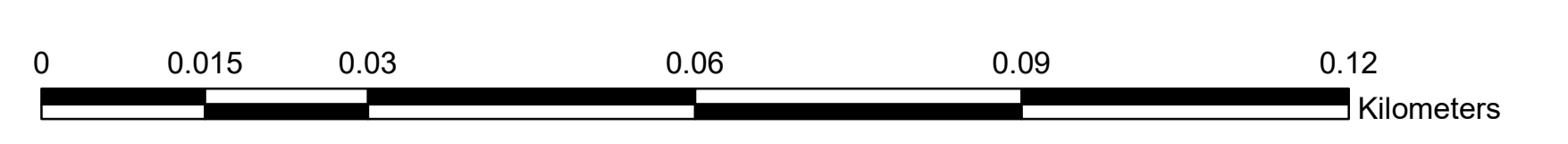
DEPUTY DIRECTOR OF
TOWN AND COUNTRY PLANNING
CHENNAI.

JOINT DIRECTOR OF
TOWN AND COUNTRY PLANNING
CHENNAI.

DIRECTOR OF TOWN AND COUNTRY PLANNING,
CHENNAI.


PRINCIPAL SECRETARY TO GOVERNMENT,
HOUSING AND URBAN DEVELOPMENT,
GOVERNMENT OF TAMILNADU.

1:620



PREPARED BY
KARAIKUDI LOCAL PLANNING AUTHORITY, SIVAGANGA.

DIRECTORATE OF TOWN
& COUNTRY PLANNING-TAMILNADU



DTCP

K A R A I K U D I L O C A L P L A N N I N G A R E A

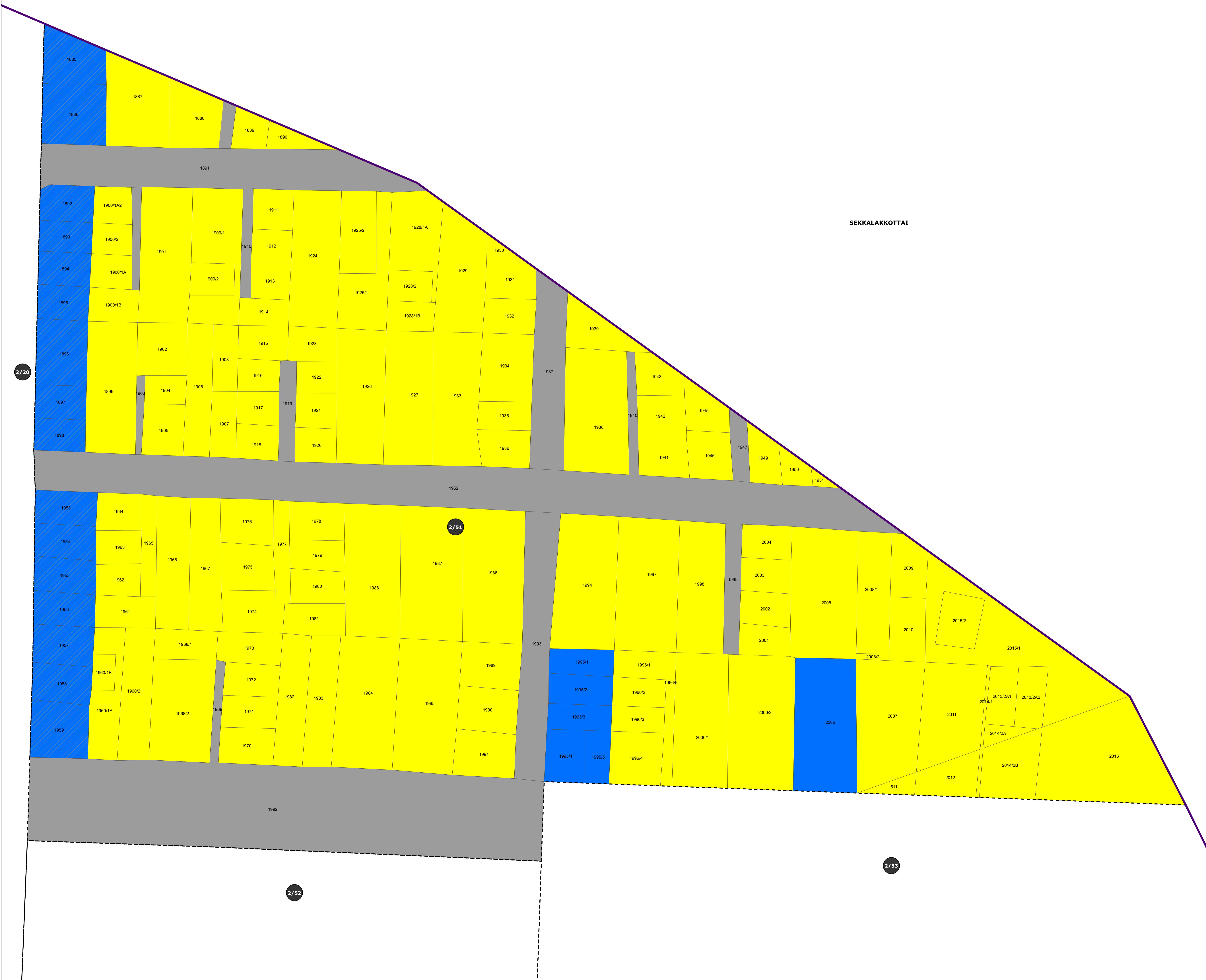
MASTER PLAN

PROPOSED LANDUSE - 2041

WARD 2 / BLOCK 51

KARAIKUDI LPA

SIVAGANGA DISTRICT



LEGEND

- LOCAL PLANNING AREA BOUNDARY
- MUNICIPALITY BOUNDARY
- WARD BOUNDARY
- VILLAGE BOUNDARY
- NATIONAL HIGHWAYS
- STATE HIGHWAYS
- RAILWAY LINE
- WATERBODIES

LANDUSE


- | | EXISTING | PROPOSED |
|----------------------------------|----------|----------|
| RESIDENTIAL | | |
| COMMERCIAL | | |
| INDUSTRIAL | | |
| SPECIAL AND HAZARDOUS INDUSTRIES | | |
| INSTITUTIONAL | | |
| TRANSPOTATION | | |
| AGRICULTURE | | |

DEPUTY DIRECTOR OF DISTRICT TOWN AND COUNTRY PLANNING SIVAGANGA DISTRICT.

DEPUTY DIRECTOR OF TOWN AND COUNTRY PLANNING CHENNAI.	JOINT DIRECTOR OF TOWN AND COUNTRY PLANNING CHENNAI.
--	---

DIRECTOR OF TOWN AND COUNTRY PLANNING, CHENNAI.

PRINCIPAL SECRETARY TO GOVERNMENT, HOUSING AND URBAN DEVELOPMENT, GOVERNMENT OF TAMILNADU.



PREPARED BY
KARAIKUDI LOCAL PLANNING AUTHORITY, SIVAGANGA.

DIRECTORATE OF TOWN & COUNTRY PLANNING-TAMILNADU











MASTER PLAN

PROPOSED LANDUSE - 2041














WARD 2 / BLOCK 52

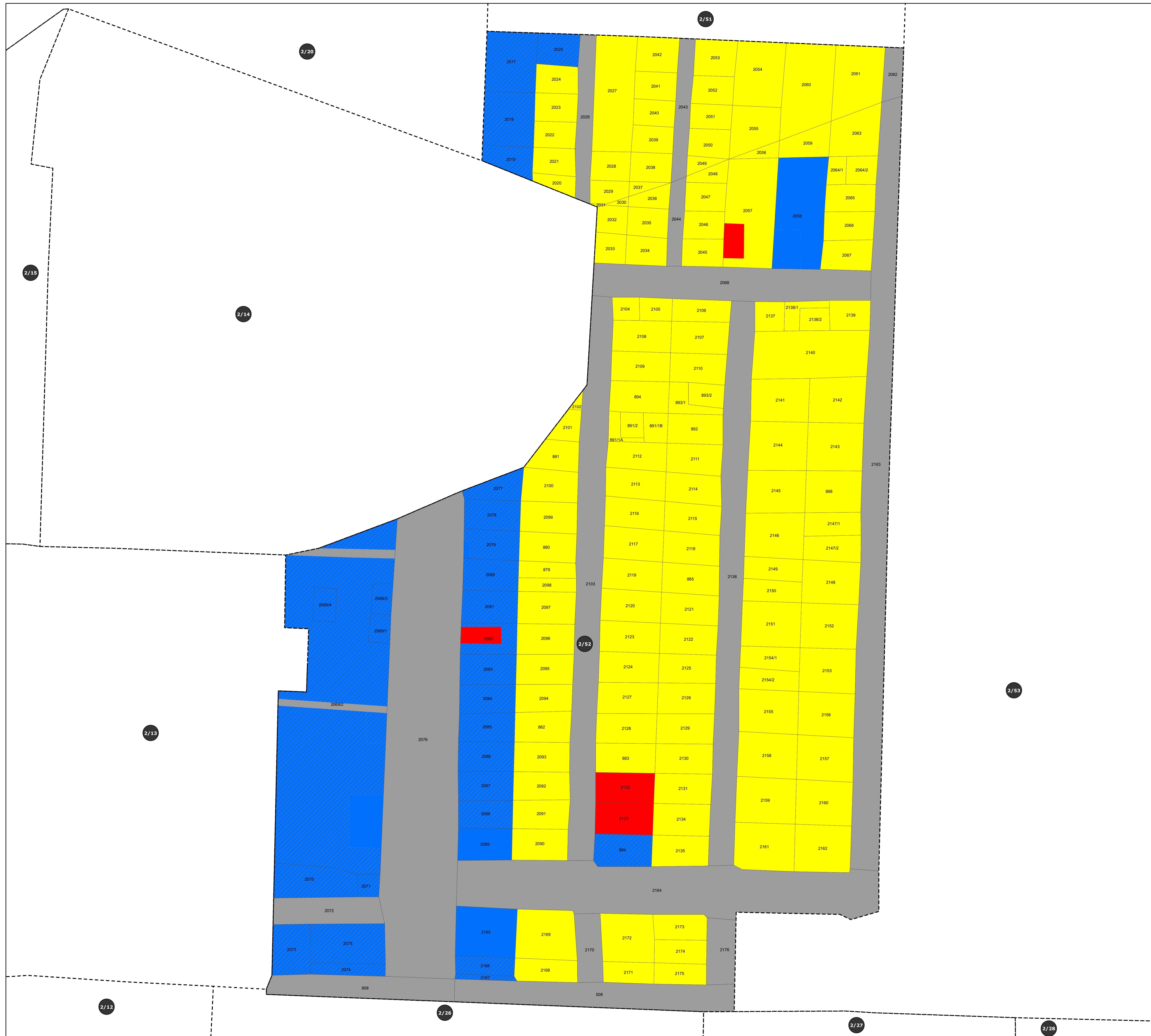
KARAIKUDI LPA SIVAGANGA DISTRICT

LEGEND

- LOCAL PLANNING AREA BOUNDARY 
- MUNICIPALITY BOUNDARY 
- WARD BOUNDARY 
- VILLAGE BOUNDARY 
- NATIONAL HIGHWAYS 
- STATE HIGHWAYS 
- RAILWAY LINE 
- WATERBODIES 

LANDUSE

- | | EXISTING | PROPOSED |
|----------------------------------|---|---|
| RESIDENTIAL |  |  |
| COMMERCIAL |  |  |
| INDUSTRIAL |  |  |
| SPECIAL AND HAZARDOUS INDUSTRIES |  |  |
| INSTITUTIONAL |  |  |
| TRANSPOTATION |  |  |
| AGRICULTURE |  |  |



DEPUTY DIRECTOR OF
DISTRICT TOWN AND COUNTRY PLANNING
SIVAGANGA DISTRICT.


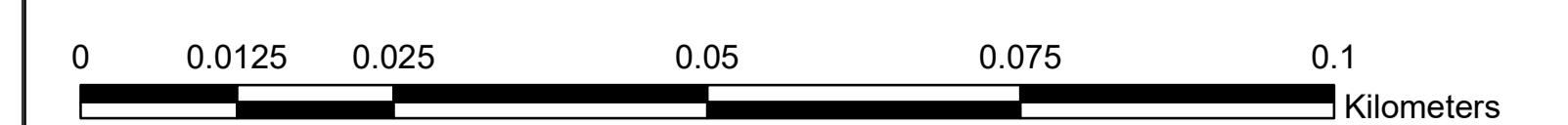
DEPUTY DIRECTOR OF
TOWN AND COUNTRY PLANNING
CHENNAI.

JOINT DIRECTOR OF
TOWN AND COUNTRY PLANNING
CHENNAI.

DIRECTOR OF TOWN AND COUNTRY PLANNING,
CHENNAI.

PRINCIPAL SECRETARY TO GOVERNMENT,
HOUSING AND URBAN DEVELOPMENT,
GOVERNMENT OF TAMILNADU.

1:590



PREPARED BY
KARAIKUDI LOCAL PLANNING AUTHORITY, SIVAGANGA.

DIRECTORATE OF TOWN
& COUNTRY PLANNING-TAMILNADU

DTCP

K A R A I K U D I L O C A L P L A N N I N G A R E A

MASTER PLAN









PROPOSED LANDUSE - 2041

WARD 2 / BLOCK 53















KARAIKUDI LPA

SIVAGANGA DISTRICT









LEGEND

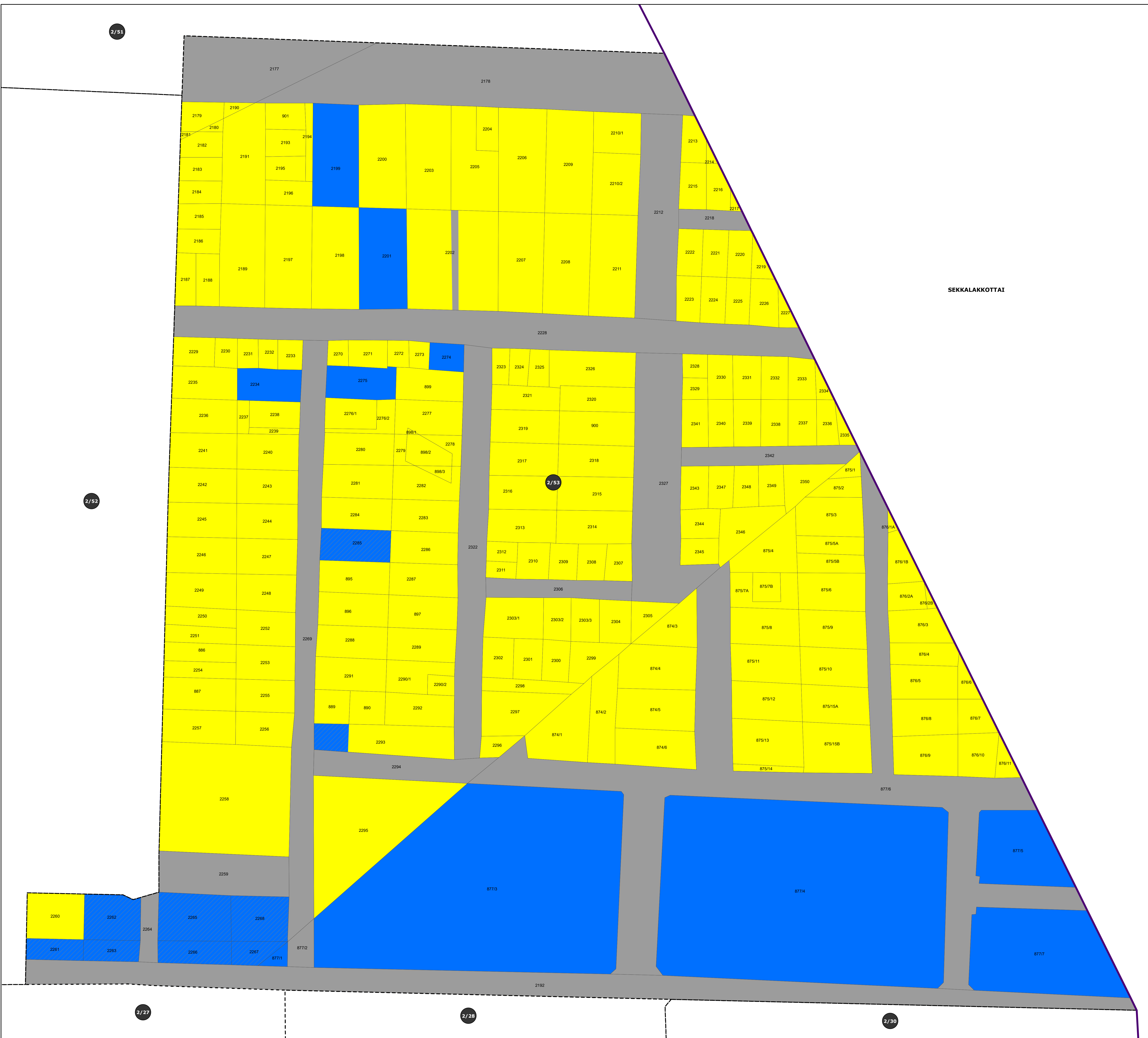
- LOCAL PLANNING AREA BOUNDARY 
- MUNICIPALITY BOUNDARY 
- WARD BOUNDARY 
- VILLAGE BOUNDARY 
- NATIONAL HIGHWAYS 
- STATE HIGHWAYS 
- RAILWAY LINE 
- WATERBODIES 

LANDUSE

- RESIDENTIAL  
- COMMERCIAL  
- INDUSTRIAL  
- SPECIAL AND HAZARDOUS INDUSTRIES  
- INSTITUTIONAL  
- TRANSPOTATION  
- AGRICULTURE  

EXISTING PROPOSED

- RESIDENTIAL  
- COMMERCIAL  
- INDUSTRIAL  
- SPECIAL AND HAZARDOUS INDUSTRIES  
- INSTITUTIONAL  
- TRANSPOTATION  
- AGRICULTURE  



SEKKALAKKOTTAI

DEPUTY DIRECTOR OF
DISTRICT TOWN AND COUNTRY PLANNING
SIVAGANGA DISTRICT.


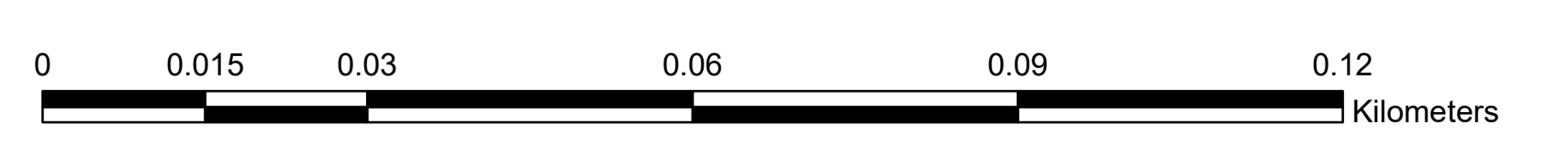
DEPUTY DIRECTOR OF
TOWN AND COUNTRY PLANNING
CHENNAI.

JOINT DIRECTOR OF
TOWN AND COUNTRY PLANNING
CHENNAI.

DIRECTOR OF TOWN AND COUNTRY PLANNING,
CHENNAI.

PRINCIPAL SECRETARY TO GOVERNMENT,
HOUSING AND URBAN DEVELOPMENT,
GOVERNMENT OF TAMILNADU.

1:640



PREPARED BY
KARAIKUDI LOCAL PLANNING AUTHORITY, SIVAGANGA.

DIRECTORATE OF TOWN
& COUNTRY PLANNING-TAMILNADU

DTCP

K A R A I K U D I L O C A L P L A N N I N G A R E A